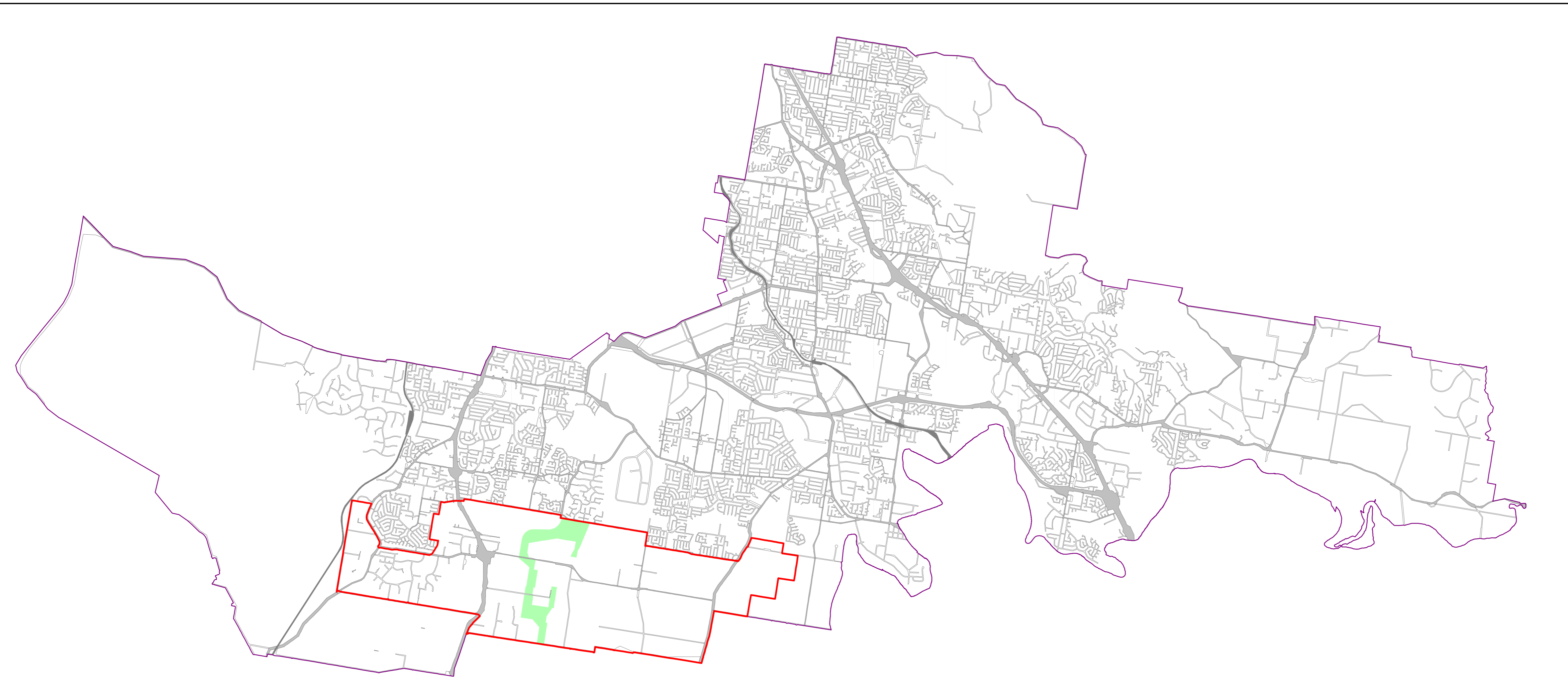




DA Map 6

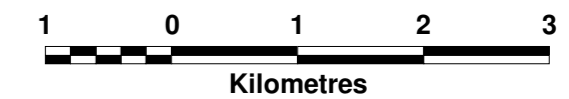
ENVIRONMENTAL OFFSET LAND




-  Boundary of district 13 in the vegetation management area
-  Environmental offset land

While all reasonable care has been taken in producing this information, the Council does not warrant the accuracy, completeness or currency of this information and accepts no responsibility for, or in connection with, any loss or damage suffered as a result of any inaccuracies, errors or omissions or your reliance on this information. Planning and development information can be confirmed by obtaining a Planning and Development Certificate from the Council.

A boundary specified in this planning scheme map is to be determined in accordance with section 1.4.10 (Interpretation of planning scheme maps).



Scale: 1:60,000



**LOGAN PLANNING
SCHEME 2006**
AMENDMENT INSTRUMENT
2009 NO 5.

