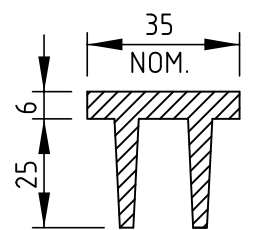


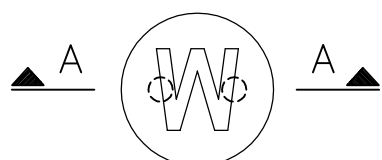
LOCATE MARKER DISCS DIRECTLY OVER SERVICE CONDUITS.



LOCATION OF MARKERS



SECTION A-A

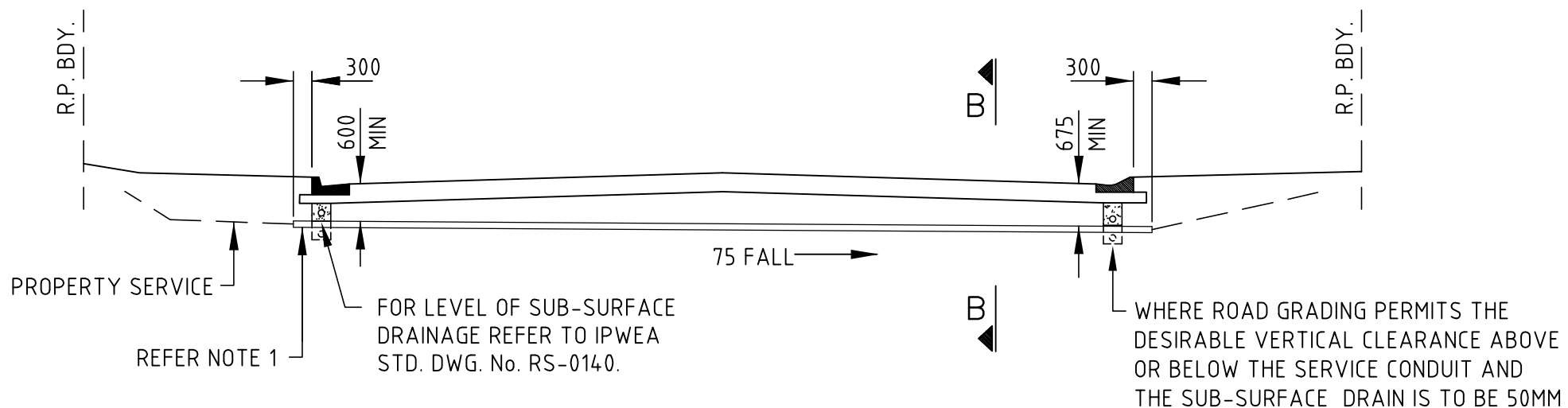


PLAN

TYPICAL BRASS SERVICE MARKER DISCS

SERVICE MARKERS

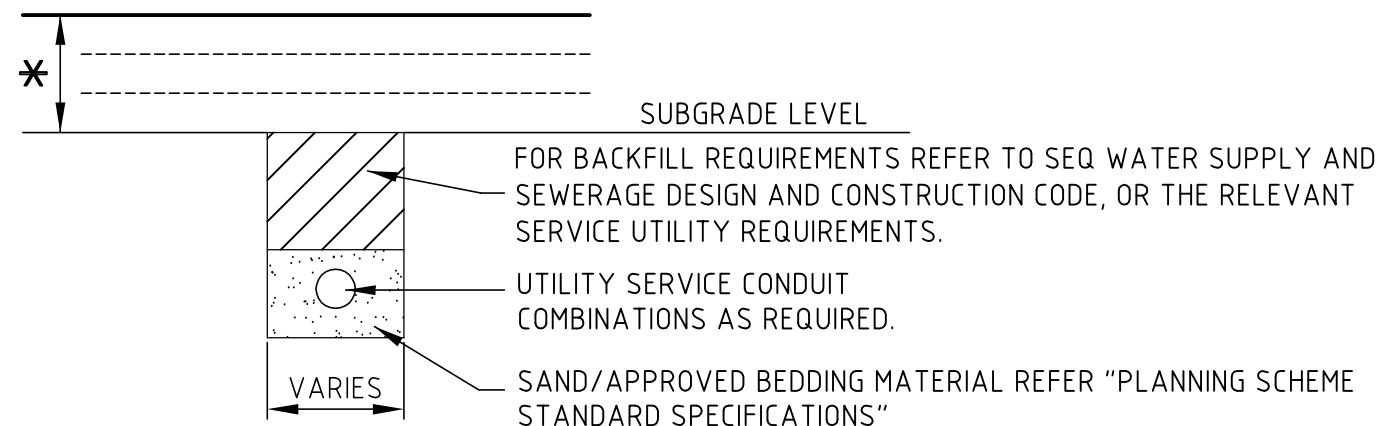
- W ... WATER SERVICE
- WM.. WATER MAIN
- E ... ELECTRICAL SERVICE
- T ... TELECOMMUNICATION SERVICE
- I ... IRRIGATION SERVICE
- G ... GAS
- S ... SEWERAGE MAIN



TYPICAL CROSS SECTION SERVICE CONDUIT

NOTES:

1. WATER SERVICE CONDUITS ARE TO BE IN ACCORDANCE WITH THE REQUIREMENTS OF SOUTH EAST QUEENSLAND WATER SUPPLY AND SEWERAGE DESIGN & CONSTRUCTION CODE. LOCATIONS SHALL BE AS SHOWN ON THE APPROVED ENGINEERING DRAWINGS AND AS SPECIFIED IN COUNCIL'S PLANNING SCHEME POLICY, "PLANNING SCHEME STANDARD SPECIFICATION No. 4 (WATER SUPPLY INFRASTRUCTURE) 2015.
2. ELECTRICAL RETICULATION SERVICE CONDUITS ARE TO BE PROVIDED AND INSTALLED IN THE LOCATIONS SHOWN ON THE APPROVED ELECTRICAL RETICULATION DRAWINGS IN ACCORDANCE WITH ENERGEX REQUIREMENTS.
3. TELECOMMUNICATION SERVICE CONDUITS ARE TO BE PROVIDED AND INSTALLED IN APPROVED U.R.D. JOINT USE TRENCHES IN ACCORDANCE WITH THE REQUIREMENTS OF RELEVANT TELECOMMUNICATIONS AUTHORITY.
4. GAS RETICULATION SERVICE CONDUITS ARE TO BE PROVIDED AND INSTALLED IN THE LOCATIONS SHOWN ON THE APPROVED GAS RETICULATION DRAWINGS.
5. THE LOCATION OF ALL UTILITY SERVICE CONDUITS IS TO BE INDICATED BY BRASS SERVICE CONDUIT MARKER DISCS (AS DETAILED) POSITIONED IN THE KERB & CHANNEL DIRECTLY ABOVE THE CONDUIT.
6. DIMENSIONS ARE IN MILLIMETRES UNLESS SHOWN OTHERWISE.



* PAVEMENT LAYERS VARY

TYPICAL SECTION B-B SERVICE CONDUIT

F			
E			
D			
C			
B			
A			
AMENDMENTS	DATE	APPROVED	

DRAWN	JW	CHECKED	LJC
APPROVED FOR ISSUE			
			13/11/15
ROAD INFRASTRUCTURE DELIVERY MANAGER			DATE

LOGAN CITY COUNCIL
DISCLAIMER.
 THE AUTHORS SHALL HAVE NO LIABILITY OR RESPONSIBILITY TO THE USER OR ANY OTHER PERSON OR ENTITY WITH RESPECT TO ANY LIABILITY, LOSS OR DAMAGE CAUSED OR ALLEGED TO BE CAUSED, DIRECTLY OR INDIRECTLY, BY THE ADOPTION AND USE OF THESE STANDARD DRAWINGS INCLUDING, BUT NOT LIMITED TO, ANY INTERRUPTION OF SERVICE, LOSS OF BUSINESS OR ANTICIPATORY PROFITS, OR CONSEQUENTIAL DAMAGES RESULTING FROM THE USE OF THESE STANDARD DRAWINGS. PERSONS MUST NOT RELY ON THESE STANDARD DRAWINGS AS THE EQUIVALENT OF, OR A SUBSTITUTE FOR, PROJECT SPECIFIC DESIGN AND ASSESSMENT BY AN APPROPRIATELY QUALIFIED PROFESSIONAL.



STANDARD DRAWING

NEW ROADS
 SERVICE CONUIT CROSSINGS

SCALE	NTS
TRANSPORT INFRASTRUCTURE	
1	Of 1 Plans
DRAWING No.	
8	00394