

















LEGEND

-  Property Boundary
-  New Road Pavement Rehabilitation
-  Traffic Signal Controlled Intersection
-  New Concrete Traffic Island
-  New kerb and channel
-  New concrete footpath
-  New concrete kerb ramps
-  New cycle lane pavement markings
-  New pavement markings
-  New pavement markings
-  New pavement markings
-  New pavement markings
-  New pavement markings No parking (Yellow line)
-  Upgraded street light
-  New street light
-  Turfing Reinstatement

Albert Street, Bethania Intersection upgrade - Plan 3

Preliminary design | Indicative only

