

Goodna Road Upgrade and New Beith Road Upgrade

**Alignment Options | Have Your Say
March 2022**

We will soon be assessing options to improve Goodna Road (Middle Road to Thompson Road) and New Beith Road (Hobury Road to Goodna Road).

This is a major improvement to Greenbank's road network and we want to hear from you on what you feel is important when considering the potential options.

Project overview

With Logan's population growing, traffic numbers in Greenbank and the surrounding area are expected to increase.

The improvements are aimed at ensuring the road network can safely and effectively accommodate this rising traffic demand.

Options being considered include:

- upgrading the current road alignment on the relevant sections of Goodna Road and New Beith Road
- a new alignment bypassing Greenbank State School (directly linking New Beith Road with both Middle Road and Ison Road)
- an alternative location for the Goodna Road / New Beith Road intersection.

The chosen solution may incorporate portions of each option

to improve connectivity, traffic flow and travel times.

Maps highlighting the potential alignment corridors are included overleaf.

Project benefits

- improved safety as traffic increases
- less congestion and more reliable travel times as traffic increases
- reduce the impacts of flooding on the road network
- improved connectivity to Springfield and beyond
- better and safer walking and cycling opportunities.

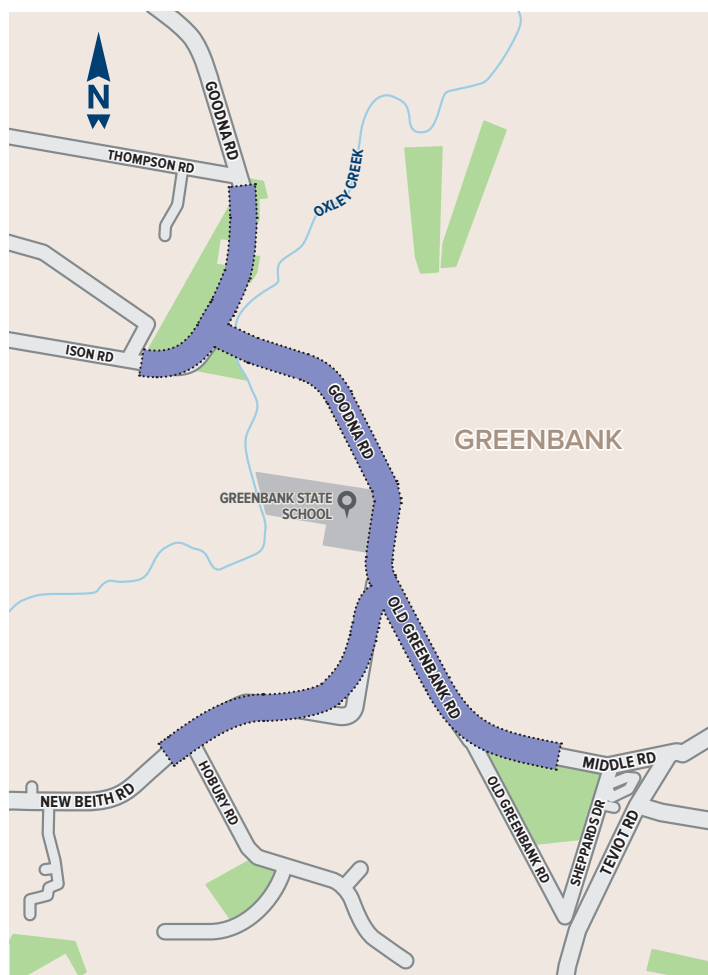
Environment and Cultural Heritage

We are committed to protecting the local environment and heritage sites while we deliver essential road upgrades in the Greenbank area.

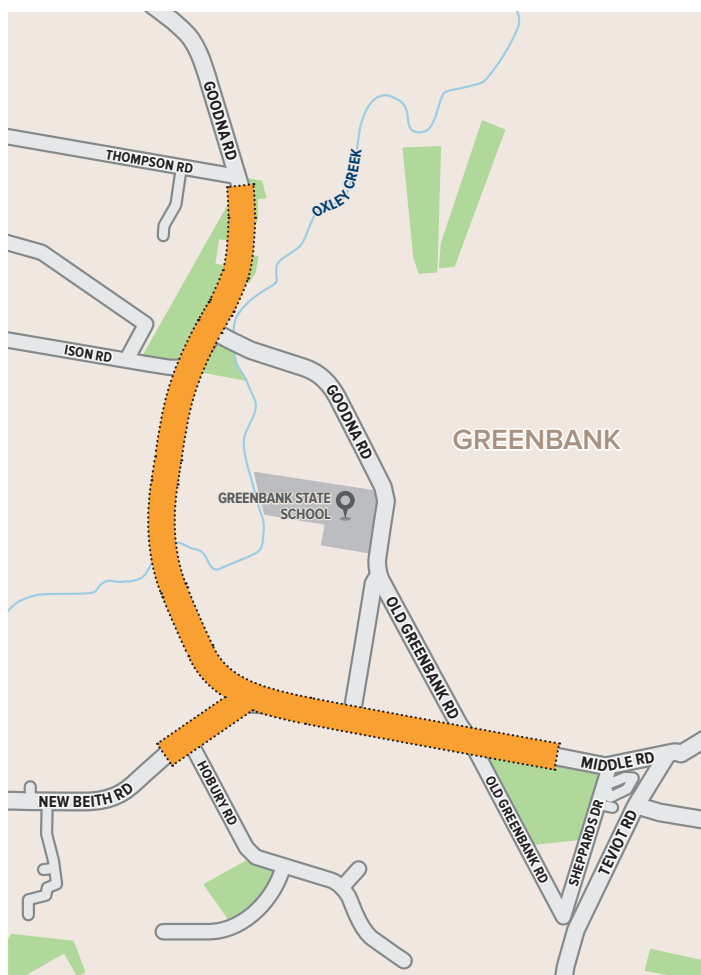
Project assessments will be considering the impact to the environment, including carrying out a range of environmental surveys as well as cultural heritage investigations.

This work will help us to look at opportunities to protect and promote the area's wildlife and vegetation and any identified cultural heritage sites.

EXISTING ALIGNMENT OPTION



NEW ALIGNMENT OPTIONS



**The alignment corridors shown in the map are for illustration purposes only. The exact position of the road within the alignment corridor will be determined during the design stage following the options assessment process.

Have your say

We would like to know what you think is important when assessing the potential alignment options.

Please give us your views by completing the survey on the Have Your Say webpage by Sunday 29 May 2022:

<https://haveyoursaylogan.com.au>



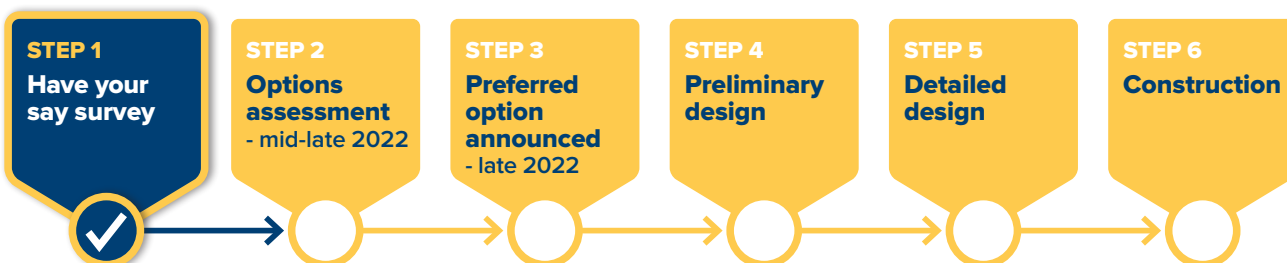
Community information event

Venue: Greenbank Community Centre

Date: Saturday 14 May

Time: 8.30am – 12.30pm

Project timeline



You can stay up-to-date with the latest available information by visiting the project webpage:

<https://www.logan.qld.gov.au/goodna-road-upgrade-new-beith-road-upgrade>

[logan.qld.gov.au](https://www.logan.qld.gov.au)

