

LEGEND

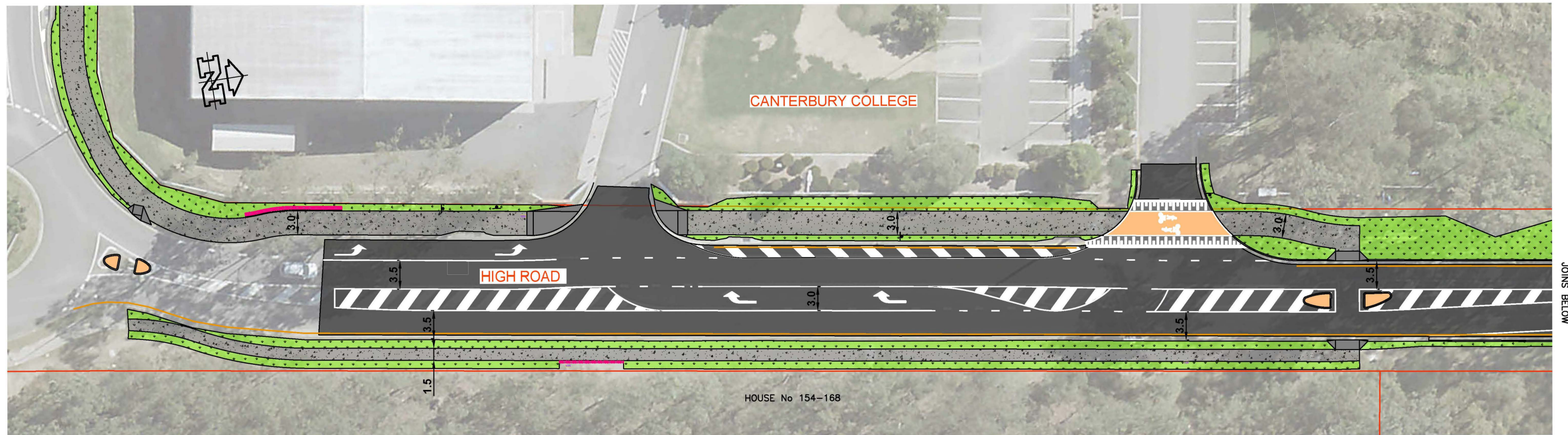
- PROPOSED PAVEMENT WORKS
- PROPOSED CONCRETE FOOTPATH
- PROPOSED TURFED AREA

HIGH ROAD, EASTERLY STREET AND OLD LOGAN VILLAGE ROAD, WATERFORD

Preliminary design | Indicative only

OVERALL PLAN





LEGEND

- PROPOSED PAVEMENT WORKS
- CONCRETE FOOTPATH
- ROCK PROTECTION



PAINTED SCHOOL ZONE THRESHOLD TREATMENT

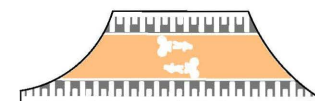
PROPOSED REFUGE ISLAND

- TURF

PROPOSED RETAINING WALL

EXISTING PROPERTY BOUNDARY

PROPOSED SIGN



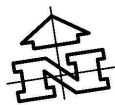
RAISED PRIORITY CROSSING

NO PARKING LINE



HIGH ROAD, EASTERLY STREET AND OLD LOGAN VILLAGE ROAD, WATERFORD

Preliminary design | Indicative only

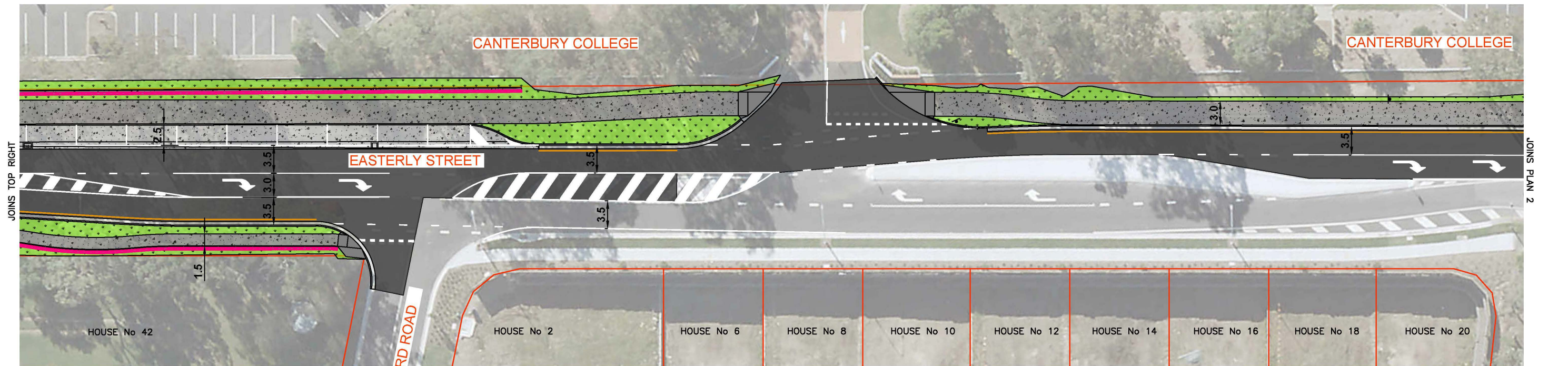
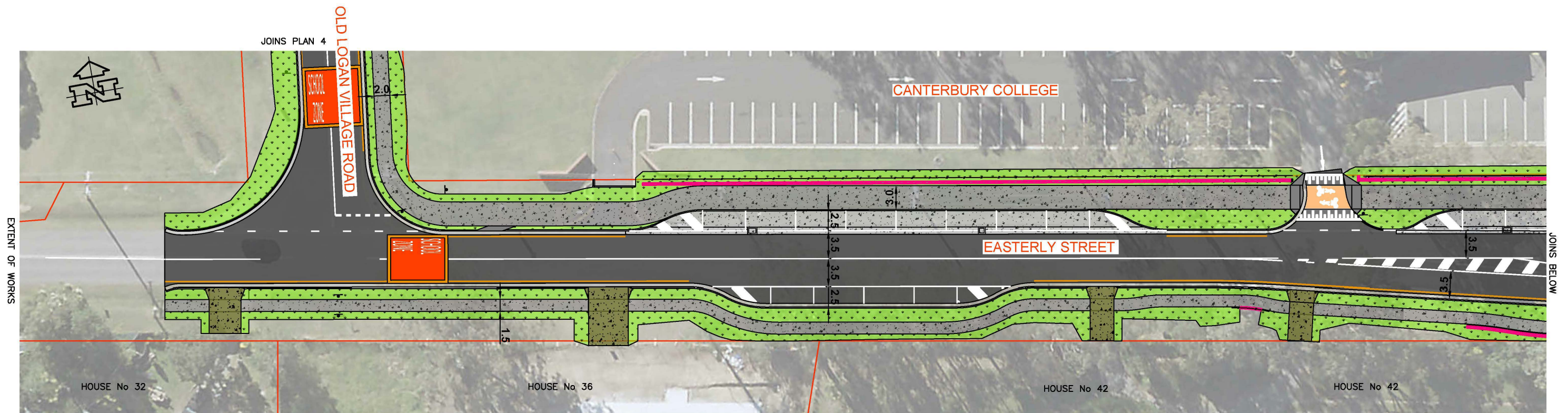


JOINS PLAN 1



HIGH ROAD, EASTERLY STREET AND OLD LOGAN VILLAGE ROAD, WATERFORD

Preliminary design | Indicative only



LEGEND

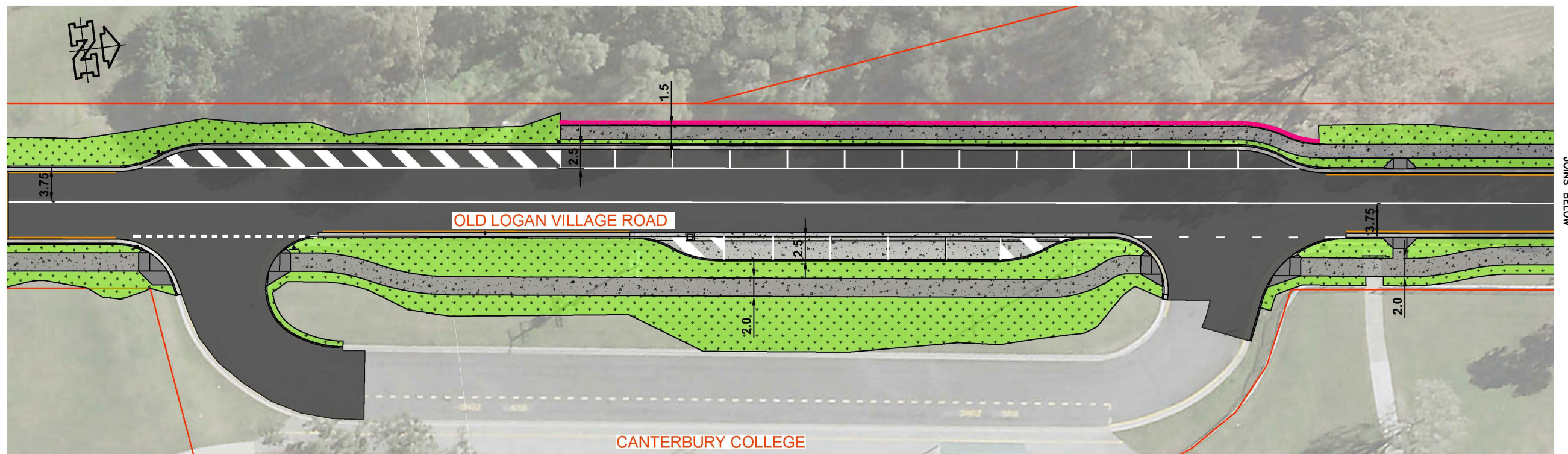
	PROPOSED PAVEMENT WORKS		DRIVEWAY CONSTRUCTION
	CONCRETE FOOTPATH		EXISTING PROPERTY BOUNDARY
	CONCRETE PARKING INDENT		PAINTED SCHOOL ZONE THRESHOLD TREATMENT
	NO PARKING LINE		

	PROPOSED SIGN
	TURF
	PROPOSED RETAINING WALL
	RAISED PRIORITY CROSSING

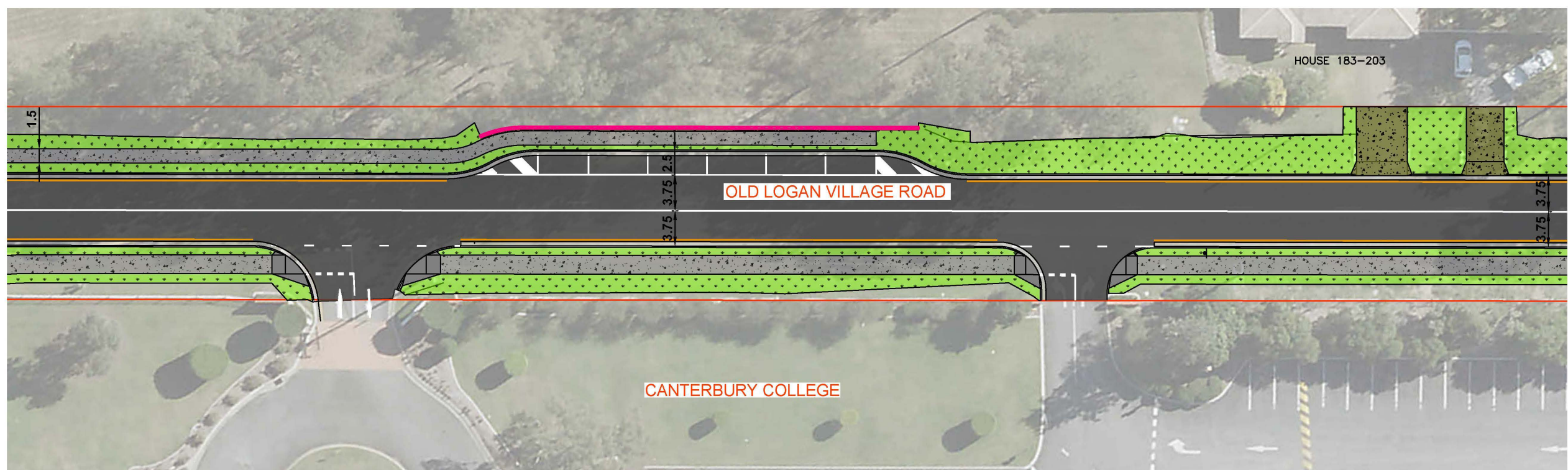


HIGH ROAD, EASTERLY STREET AND OLD LOGAN VILLAGE ROAD, WATERFORD

Preliminary design | Indicative only











JOINS PLAN 3



JOINS TOP RIGHT

JOINS PLAN 5

LEGEND

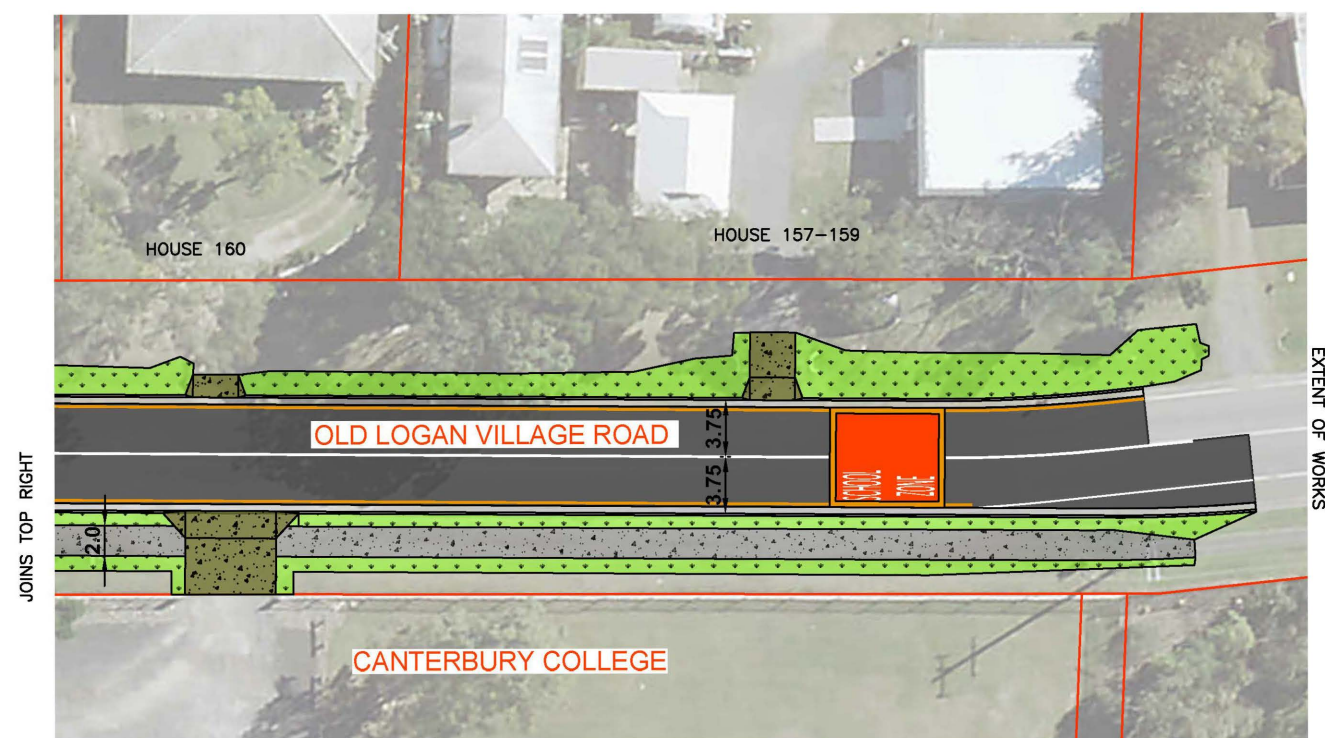
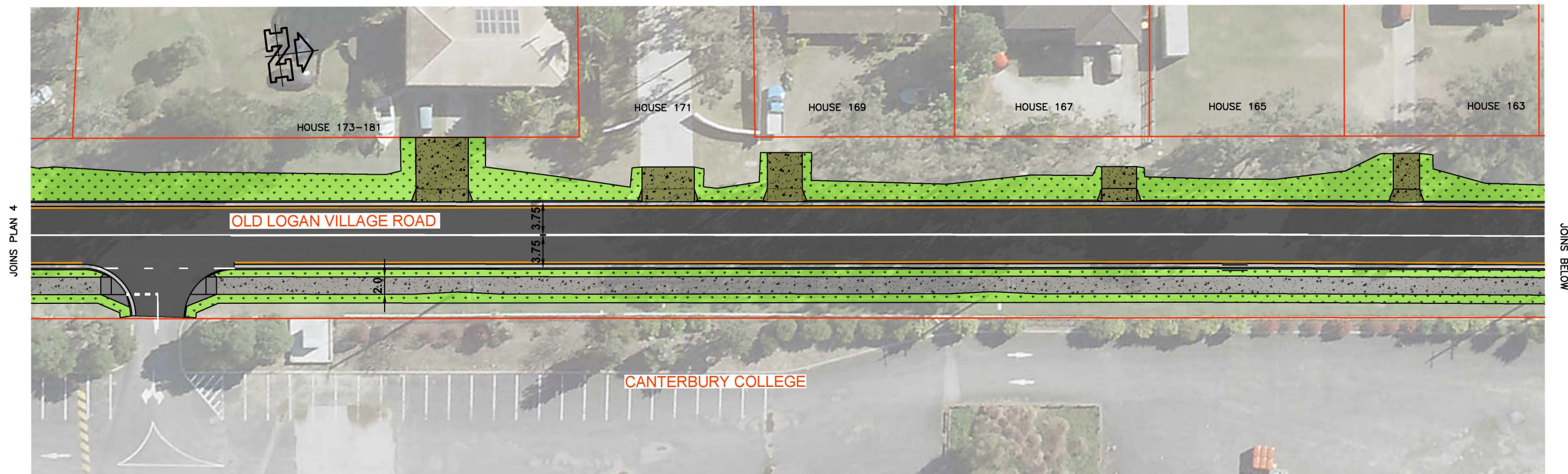
- | | | |
|---|---|---|
|  PROPOSED PAVEMENT WORKS |  TURF |  DRIVEWAY CONSTRUCTION |
|  CONCRETE FOOTPATH |  PROPOSED RETAINING WALL |  PROPOSED SIGN |
|  CONCRETE PARKING INDENT | |  NO PARKING LINE |









HIGH ROAD, EASTERLY STREET AND OLD LOGAN VILLAGE ROAD, WATERFORD

Preliminary design | Indicative only

PLAN 4



LEGEND

-  PROPOSED PAVEMENT WORKS
-  CONCRETE FOOTPATH
-  TURF
-  DRIVEWAY CONSTRUCTION
-  PROPOSED SIGN
-  NO PARKING LINE



PAINTED SCHOOL ZONE THRESHOLD TREATMENT



HIGH ROAD, EASTERLY STREET AND OLD LOGAN VILLAGE ROAD, WATERFORD

Preliminary design | Indicative only

PLAN 5