






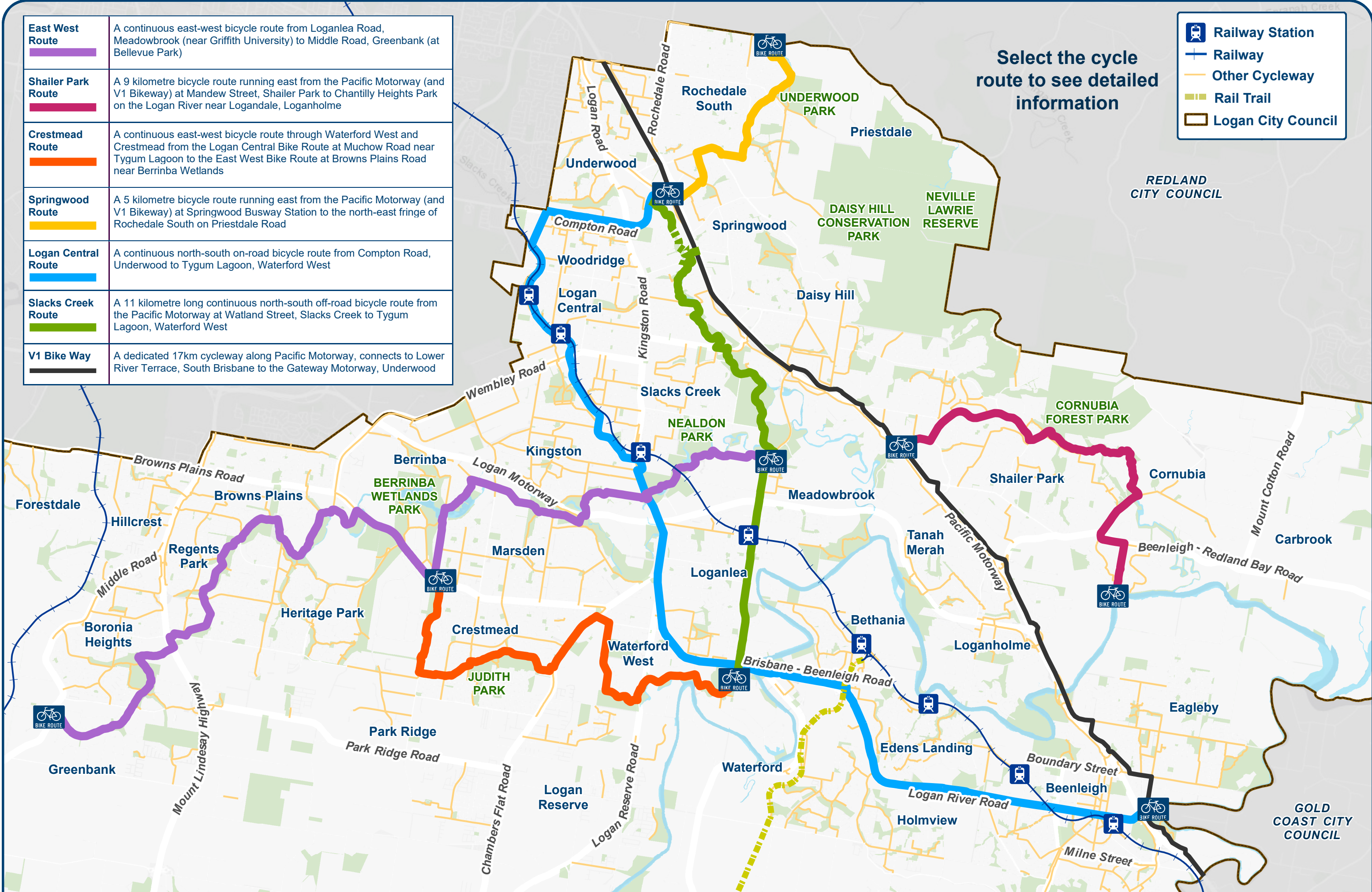


East West Route 	A continuous east-west bicycle route from Loganlea Road, Meadowbrook (near Griffith University) to Middle Road, Greenbank (at Bellevue Park)
Shailer Park Route 	A 9 kilometre bicycle route running east from the Pacific Motorway (and V1 Bikeway) at Mandew Street, Shailer Park to Chantilly Heights Park on the Logan River near Logandale, Loganholme
Crestmead Route 	A continuous east-west bicycle route through Waterford West and Crestmead from the Logan Central Bike Route at Muchow Road near Tygum Lagoon to the East West Bike Route at Browns Plains Road near Berrinba Wetlands
Springwood Route 	A 5 kilometre bicycle route running east from the Pacific Motorway (and V1 Bikeway) at Springwood Busway Station to the north-east fringe of Rochedale South on Priestdale Road
Logan Central Route 	A continuous north-south on-road bicycle route from Compton Road, Underwood to Tygum Lagoon, Waterford West
Slacks Creek Route 	A 11 kilometre long continuous north-south off-road bicycle route from the Pacific Motorway at Watland Street, Slacks Creek to Tygum Lagoon, Waterford West
V1 Bike Way 	A dedicated 17km cycleway along Pacific Motorway, connects to Lower River Terrace, South Brisbane to the Gateway Motorway, Underwood

Select the cycle route to see detailed information

-  Railway Station
-  Railway
-  Other Cycleway
-  Rail Trail
-  Logan City Council



LOGAN CITY CYCLE ROUTE

