

# Parks Infrastructure Plan 2024 - 2041





# Acknowledgement of Country

Logan City Council acknowledges the Traditional Custodians of the land, water and country we now call the City of Logan. We pay our respect to Elders past, present and emerging and extend that respect to all Aboriginal and Torres Strait Islander peoples across the city.



# Table of Contents

<b>Acknowledgement of Country</b> .....	<b>i</b>
<b>Table of Contents</b> .....	<b>ii</b>
<b>1. Executive Summary</b> .....	<b>1</b>
Introduction .....	1
Existing Network .....	1
Network Analysis and Future Parks .....	2
Conclusion .....	2
<b>2. Introduction</b> .....	<b>3</b>
Background .....	3
Vision .....	3
Purpose .....	3
Outcomes .....	3
Overview and Scope .....	4
<b>3. Strategic Framework</b> .....	<b>5</b>
Policy and Strategic Context .....	5
Other Council Strategies .....	5
Guiding Principals for Planning and Decision Making .....	5
<b>4. Park Classification System</b> .....	<b>8</b>
Classification System Overview .....	8
Recreation Parks .....	9
Sport Parks .....	10
Natural Areas .....	10
Cemeteries .....	11
Other Parks .....	11
<b>5. Supplementary Land Uses</b> .....	<b>13</b>
Uses generally .....	13
<b>6. Planning Boundaries</b> .....	<b>14</b>
Rural Planning Region .....	14
Planning Sectors .....	14

Planning Precincts .....	14
Planning Boundaries Summary .....	14
<b>7. Existing Park Network.....</b>	<b>17</b>
<b>8. Park Planning Methodology .....</b>	<b>18</b>
Source Information .....	18
Trunk Park Network .....	19
Balance Park Network .....	20
Relationship with other Council infrastructure .....	22
<b>9. Future Park Requirements .....</b>	<b>24</b>
Summary .....	24
Metropolitan Parks .....	28
District Parks .....	28
Local Parks .....	31
<b>10. Park Level of Embellishment.....</b>	<b>36</b>
Determining Level of Embellishment .....	36
Methodology .....	36
Results .....	37
Discussion .....	37
<b>11. Conclusion .....</b>	<b>39</b>
<b>12. Appendices .....</b>	<b>40</b>
Appendix 1 – Definitions and Abbreviations .....	40
Appendix 2 – Existing Park Inventory August 2023 .....	42
Appendix 3 – Planning Boundary Maps .....	213
Appendix 4 – Park Accessibility Maps .....	216
Appendix 5 – Parks Embellishment Costing Matrix.....	219
Appendix 6 – Desired Standards of Service .....	220
Appendix 7 – Strategies relating to Parks .....	229

# 1. Executive Summary

## Introduction

The population of Logan City is growing. Residential areas are expanding, density is increasing, and new centres are being developed including the Priority Development Areas (PDAs) of Greater Flagstone and Yarrabilba.

Parks, along with roads, water, sewer, stormwater infrastructure and land for community facilities, are defined as trunk infrastructure under the Desired Standards of Service as recorded in the Local Government Infrastructure Plan (LGIP), located within Logan Planning Scheme 2015. The park network encompasses a range of park types, including recreation parks, sport parks, cemeteries, natural areas and others, all of which provide a vital role in the liveability and ecological sustainability of the city.

The development of the Park Infrastructure Plan 2024 highlighted the diverse challenges and opportunities faced by and available to the City of Logan. To fully respond to these challenges and opportunities requires a comprehensive review of the Logan City Council's parks. That review should be undertaken in consultation with the community and elected representatives.

As such this plan represents an interim update to the adopted Parks Strategy 2014-2026. The document will play an important role in supporting the more comprehensive review planned for 2024 and 2025 that will guide the ongoing planning and management of the park network throughout Logan.

## Existing Network

To plan for the future park network, the existing park network must first be understood. As of 2023, there were 994 parks in Logan, equating to over 8,600 hectares of parkland. The parks are classified into park functions, and Recreation, Sport and Natural Areas parks are further categorised into hierarchies reflecting their scale and service catchment across the city.

Parks are also home to a number of supplementary land uses that support and enhance the primary park function or co-exist as the only practicable location for these uses. Co-locating uses within Parks is favourable where land and cost efficiencies can be achieved.



Figure 1: City Parks Snapshot 2024

## Network Analysis and Future Parks

The park network is not planned and managed in isolation, but as one network in a collective of services provided for the community. Benefits can be found in collaborative planning and (where feasible) co-location with community facilities, stormwater infrastructure, cycle routes and roads with the park network, to create well-planned and cost-efficient City infrastructure. The consideration of existing Council plans and strategies is also vital to a unified approach to parks planning.

Desired Standards of Service and population forecast data were used to understand demand, supply and gap analyses over time. Cost-efficiency, land constraints and collaboration with other network providers were other key factors in the planning process.

The outcome was a planned future park network, including locations and timing to the planning horizon of 2041. It was identified that to the horizon of 2041, 320 new and extended parks are required equating to over 3,000 hectares.

## Conclusion

The outcomes of this minor update to the Parks Strategy 2014-2026 will support the ongoing development of a comprehensive strategic plan for the City of Logan. This update also informs the Integrated Lifestyle Infrastructure Network Plan, financial strategy and the Local Government Infrastructure Plan work. The adoption of this update enables the continued progression of the network while the new plan is developed in line with LGIPv2 where the vision, strategic actions and outcome will be developed in consultation with Councillors and the community.

## 2. Introduction

### Background

The existing Park Strategy 2014-2026 is Extrinsic Material to the Local Government Infrastructure Plan (LGIP), contained within the Logan Planning Scheme 2015 (*Planning Scheme*). The Strategy has assisted with decision making around the development of Logan City's park assets.

This Park Infrastructure Plan 2024-2041 (*PIP*) document will supersede the Park Strategy 2014-2026 and inform the Integrated Lifestyle Infrastructure Network Plan, with planned horizons 2041.

There are a number of key changes in the scope, planning and documentation in the Park Infrastructure Plan 2024, as compared with past Park Strategies. These include:

- Reviewed Park Classification System in order to adopt and align with Council decisions
- Reviewed Park Embellishment Methodology to more accurately capture embellishment rate of existing parks
- Alignment of Desired Standards of Service (DSS) with current endorsed standards
- Planning for future trunk parks as well as for future park requirements in the Balance Network.

Much of the structure and policy has been retained from previous Parks Strategy 2014-2026 in terms of the overall objectives in delivering a park network that services the existing and future communities.

Notable additions to the Park Infrastructure Plan, as different to previous park strategies, is the development of guiding principles regarding the development and use of Council's park network, as well as the collation of strategies which have been developed by Council which affect the park network.

### Vision

Vision for Logan City Parks:

***Logan has a diverse network of parks and natural areas to meet the community's recreation and sporting needs, whilst also enhancing the natural environment and its contribution to healthy liveable communities.***

### Purpose

The purpose of the Park Infrastructure Plan is to:

- Identify and plan for an efficient and cost effective park network;
- Provide a methodology to meet the DSS for trunk land and embellishment infrastructure;
- Identify opportunities to improve the existing park network;
- Provide a framework for the use of parks; and,
- Outline areas of alignment between various Council strategies.

### Outcomes

The Park Infrastructure Plan aims to achieve the following outcomes:

- The provision of recreation and sport parks to meet the needs of the existing and future population of Logan
- The provision of further park opportunities to enhance the use of park network
- Increased park connectivity and accessibility
- The protection of natural areas and environmental values
- Coordination with the delivery of other key infrastructure in the city
- Coordination of other Council strategies, initiatives and projects that are located in or rely on the park network.



## Overview and Scope

This Park Infrastructure Plan focuses on park infrastructure for which Council has primary responsibility within the bounds of Logan City. These are parks owned by Council in freehold and also Crown Reserves where Council is the trustee.

Many community services, sporting and community groups, environmental protection and conservation initiatives, stormwater management and transport planning have an impact on, or directly rely upon, the park network.

Delivery of the Park Infrastructure Plan ultimately relies on the collaboration of many areas of business within Council through development assessment, capital works programs funded by LGIP, general revenue, and grants.

The park planning process addresses the following key questions:

- What park infrastructure is in place?
- How will the demands on the network change between now and 2041 – how many people, where and when?
- What number and type of parks are required to meet community needs, now and in the future?
- What is the best way for this infrastructure to be provided, while also being sustainable and financially responsible?



# 3. Strategic Framework

## Policy and Strategic Context

This Park Infrastructure Plan sits within a broader policy and strategic context, designed to achieve an integrated approach to planning, delivering and activating community infrastructure. Figure 3 provides a summary of the key policy documents and planning instruments that relate to Council's park infrastructure planning process.



Figure 2: Summary of Relevant Policies and Strategies

The Park Infrastructure Plan helps advance State and regional policy objectives by planning for new infrastructure that supports population growth and the development of new communities. It also aligns with the priorities and projects identified in Council's Corporate Plan and other strategies of Council.

## Other Council Strategies

The Park Infrastructure Plan intersects with a variety of other Council strategies and action plans. Key documents have been reviewed to understand the broader planning considerations that are relevant to park infrastructure planning and delivery. Appendix 7 outlines other Council strategies relevant to the Park Infrastructure Plan.

## Guiding Principals for Planning and Decision Making

These guiding principles have been developed to provide a framework regarding how Council will plan and operate its park network going forward. Applying these will ensure that Council's vision for park is achieved, and will guide future decision making in the development of the park network.

### Levels of services

**Community Needs:** Undertake service level reviews as appropriate to ensure we are delivering services that are financially sustainable and meet community needs.

**Multiple values:** *In planning, design and management of the park network, multiple values are supported including social, environmental, economic, cultural, scenic amenity, historical, recreation, sporting and connectivity.*

### Proud City

**City pride:** *Parks, public spaces, and landscaping are key focal points to foster pride throughout the city.*

**Diversity:** *Sport and recreational facilities and the settings in which they are provided are diverse and varied, from urban to bushland providing a range of physical, social and physiological benefits.*

**Integration:** *The function and hierarchy of parks is integrated into their physical location, surrounding uses, planned future development, and environmental values. The amenity of premises adjoining parks will be considered by the location, design and operation of parks.*

### Environment

**Ecological protection:** *Significant vegetation, habitats, biodiversity corridors, waterways and wetlands are protected from the impacts of incompatible land uses and by land management practices.*

**Ecological enhancement:** *Parks are planned to incorporate areas of ecological significance, and where possible, provide network linkages or buffers to these areas.*

**Landscape amenity:** *Natural areas in parks positively contribute to the landscape amenity of places and offer open spaces to urban environments.*

### Healthy connected community

**Healthy parks, healthy people:** *Parks provide opportunities for physical activity, with the objective of enhancing physical and mental health in every area of the community and contributing to a cohesive, vibrant and healthy society. Parks respond to climatic conditions in terms of location, retention of vegetation and provision of shade.*

**Safety and security:** *User safety and security are important considerations in the planning, design, delivery and maintenance of parks and planning of communities. Park site identification and designs will consider Crime Prevention through Environmental Design (CPTED), flooding and overland flow, and bushfire safety.*

**Access:** *Safe and convenient access to parks is prioritised for public and active transport modes while also maintaining vehicular access.*

**Equity:** *Public recreational opportunities are provided for all residents regardless of age, gender, income, culture or ability.*

**Cultural heritage:** *Cultural heritage is celebrated through design and location of existing and future parks. Parks located on Crown Reserve land recognises native title rights in accordance with relevant legislation.*

### Economy and growth

**Value for money:** *Parks are developed in a cost-effective and efficient manner. Planning and design will consider factors such as material durability, product longevity in soft and hard landscapes, and life cycle cost-benefit ratios to ensure value for money.*

**Acquisition and disposal of park assets:** *The decision to acquire or dispose park land is to be based upon the demand for future park in a particular planning area, the type of land, the land's ability to meet the identified function, ongoing maintenance obligations and these guiding principles.*

**Co-location:** *Multiple uses are supported in parks alongside the primary function, where land and cost efficiencies are achieved, and where each use can function without compromise. Such co-locating uses can include conservation, stormwater management, active transport and community facilities in or adjacent to parks.*

**Sustainability:** *Council resources for the provision and management of parks are sustainability used, while maximising long-term environmental, social and economic outcomes.*

## Infrastructure

**Trunk infrastructure:** *Future trunk infrastructure delivery is facilitated by the allocated funding as detailed in the LGIP Schedule of Works and supporting provisions in the Planning Act.*

**Supplementary uses:** *Uses other than the planned function within parks are supported where the park function is not compromised, appropriate tenure arrangements are secured, and ongoing maintenance responsibilities are outlined and resourced.*

**Fit for purpose:** *The location and design of parks supports the primary park function in accordance with the DSS and also considering vegetation, existing and future utilities, co-located uses, leases and encumbrances.*

**Multiple sporting uses:** *Sport parks are larger and capable of simultaneously supporting an increased number of diverse sporting and club activities.*

## Organisation

**Efficient and effective services:** *Park design and planning ensures a high level of service provision for users. Community engagement and customer feedback is considered and evaluated enhancing customer service delivered by Parks Branch.*

**Process driven decision making:** *Achieve good governance through open, transparent and accountable processes on decisions.*

# 4. Park Classification System

## Classification System Overview

The type and structure of open space is important to the successful delivery of each park. The park classification system was reviewed in the context of an expanded park network and Council policy and practice changes regarding parks along the Logan and Albert Rivers.

The park classification system has been amended to better organise non-trunk parks and designate corridor recreation parks along the Logan and Albert Rivers. The resulting classification amendments have been adopted into the existing park network.

The Park network is divided between the Trunk Park Network and the Balance Park Network. The Trunk Park Network is determined by the DSS for the purpose of delivering an LGIP trunk network, while all other parks are placed within the Balance Park Network.

Across these networks, there are five function types, each of which includes hierarchies or sub-functions:

- Recreation;
- Sport;
- Natural Areas;
- Cemeteries; and
- Other.

These functions and hierarchies are illustrated in Figure 3 below.

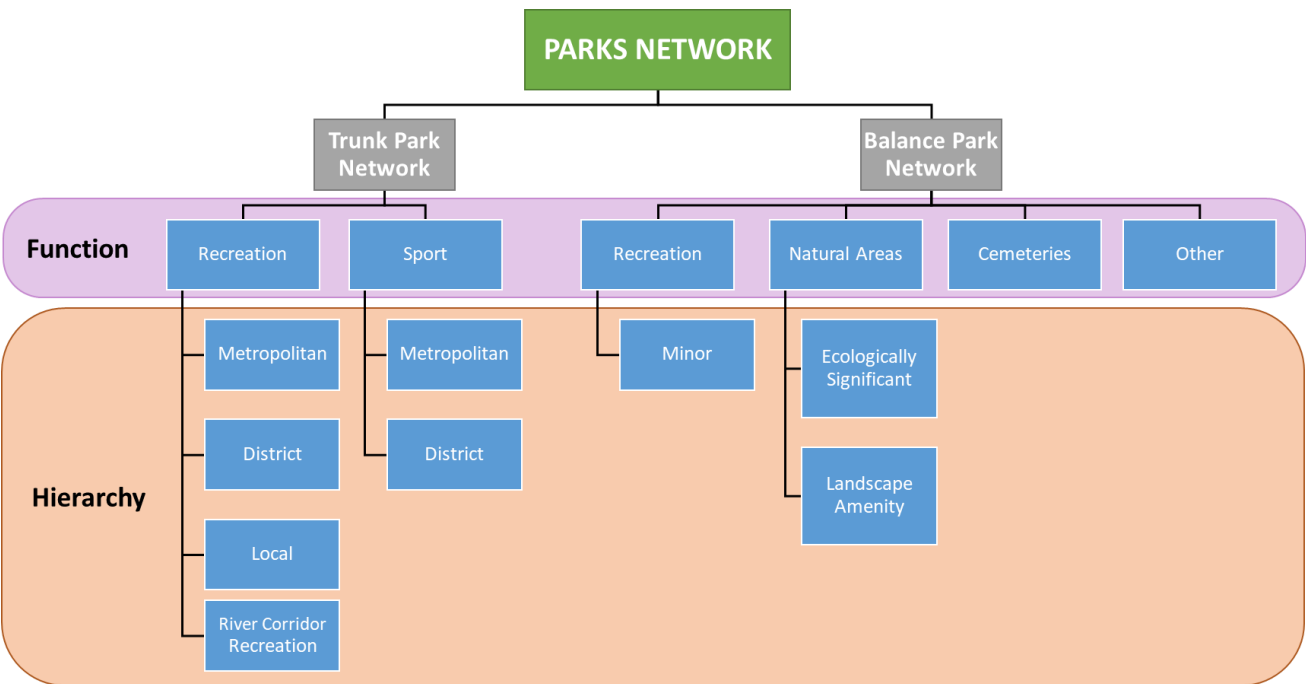


Figure 3: Park Classification System



## Recreation Parks

Recreation parks are public open space areas that are used for social, cultural, and active or passive recreational activities. These parks may provide a wide range of opportunities and facilities including but not limited to:

- Public open space;
- Picnic and play facilities;
- Community meeting space;
- Activity spaces such as dog off-leash, playgrounds, skate facilities, bike tracks, kick-about spaces; and
- Unique facilities for civic events, festivals, major community events, families and people of all ages.

These parks also provide opportunities to protect and enhance visual amenity and community identity and have varied landform.

### Hierarchies

Recreation parks are allocated hierarchies to reflect varying scales of parks and levels of service. The allocation of hierarchies is determined by the size and embellishments in each park in accordance with the DSS, which reflects the varying scale of service catchments for each park, as described in Figure 4.

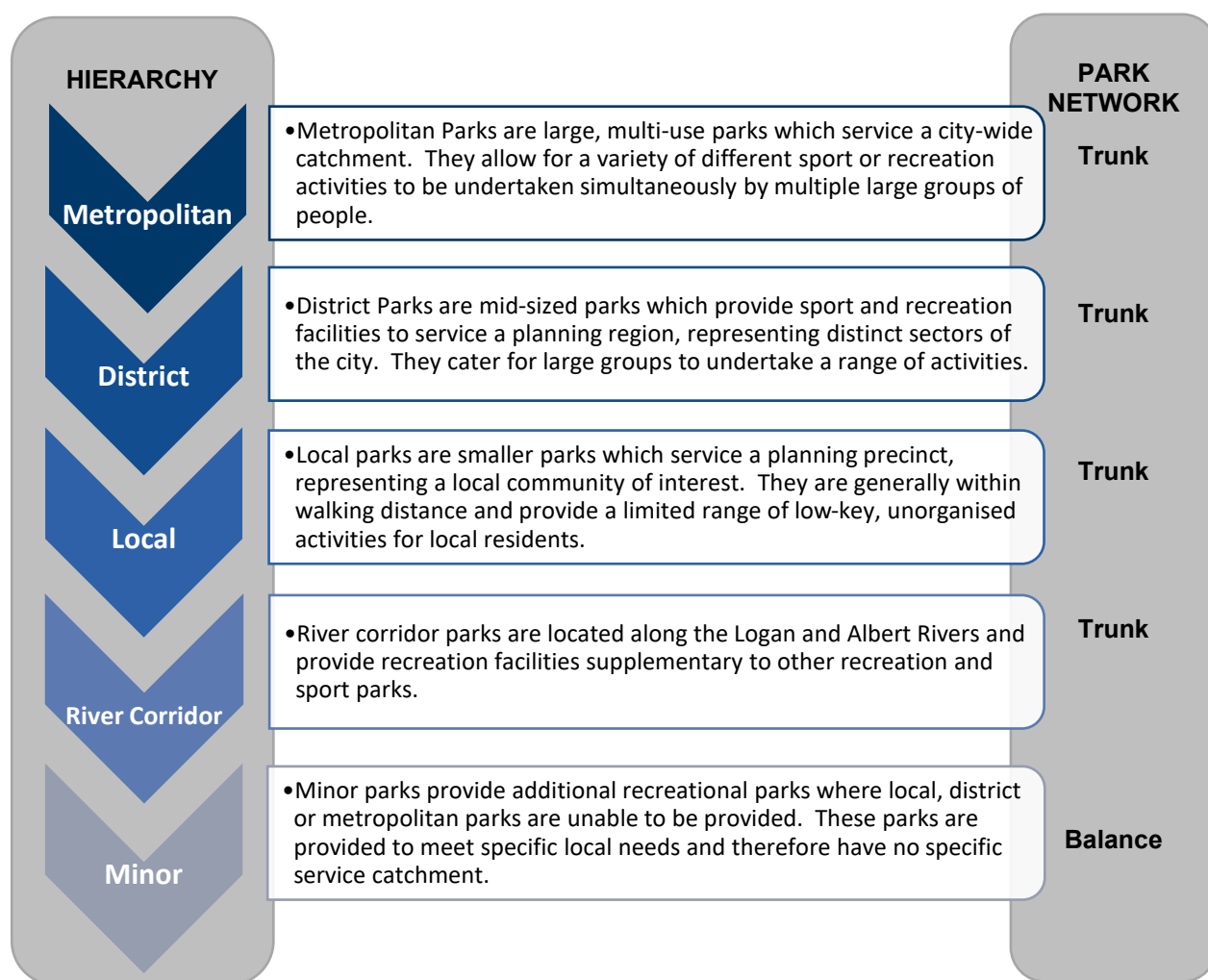


Figure 4: Recreation park hierarchy descriptions

Minor parks, being the only hierarchy which is not included within the DSS, represent parks which are too small or under-embellished to be considered a Local Recreation Park. These parks carry no minimum size or embellishment requirements.

### Corridor parks

Corridor parks are open space areas which adjoin the Logan or Albert Rivers and serve multiple functions with embellishments focused to recreational features, such as pathways alongside the river or access to the river's edge. These parks may also include areas of existing or potentially significant ecological values supporting outcomes of vegetation protection, rehabilitation and riverbank stabilisation.

### Civic parks

Recreation parks also include the 'Civic' park sub-type, being Local Recreation parks which provide a recreational space in activity centres. They are often highly embellished spaces and may incorporate local landmarks, performance areas, seating, shade, soft and hard landscaping and a full range of recreation park facilities required to attract and support a high volume of users.

Civic parks vary in scale and level of embellishment depending on the activity centre's size and location however they are typically a community's primary outdoor focal point and contain versatile multi-use spaces frequently activated by public events and pedestrian traffic. They are typically co-located with community facilities and in proximity to commercial and mixed land uses and public transport hubs.

## Sport Parks

Sport parks primarily provide a range of facilities for practising and playing structured or organisation-based sports. Sport parks are often (but not always) leased to sporting organisations or clubs and may include:

- Facilities specifically for undertaking competitive, organised activities; and
- Ancillary facilities for clubs or organisations to support sporting activities (such as canteens, clubhouses, storage facilities).

### Hierarchies

Sport parks are allocated hierarchies to reflect varying scales of parks and levels of service. The allocation of hierarchies is determined by the size and embellishments in each park in accordance with the DSS, which reflects the varying scale of service catchments for each park, as described in Figure 5.

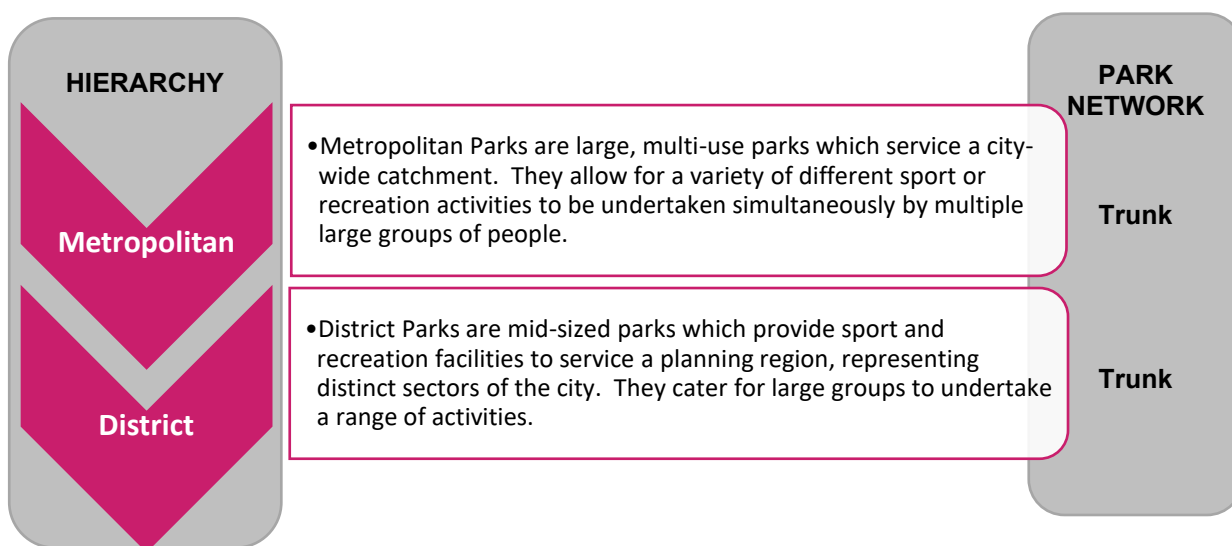


Figure 5: Sport park hierarchy description

## Natural Areas

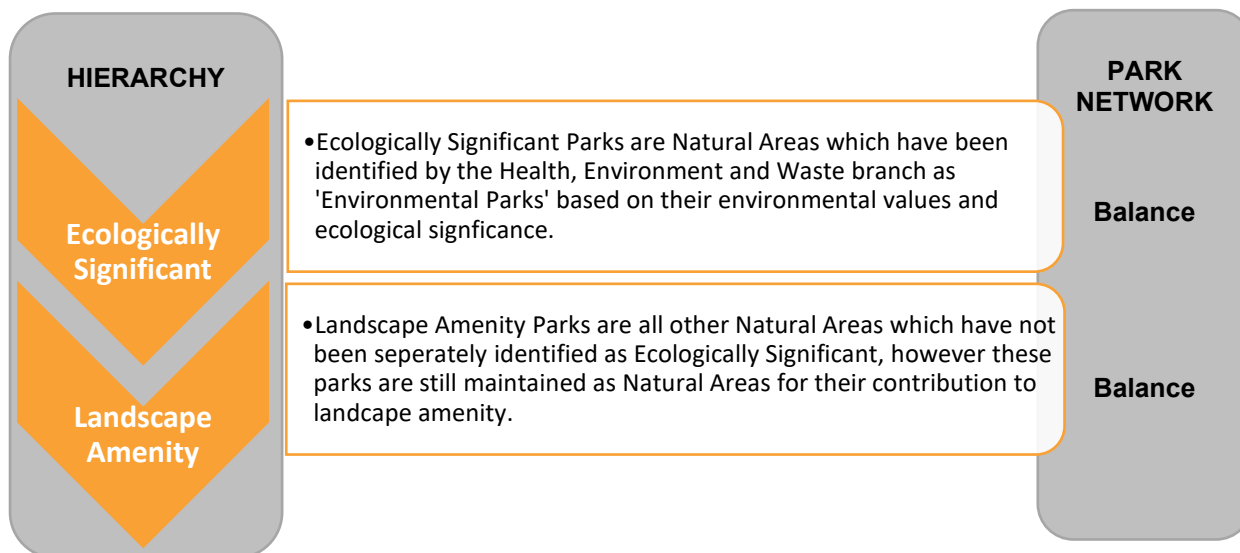
Natural Area parks are properties for which the primary function is to maintain existing vegetation or other environmental, ecological, aesthetic or amenity attributes. These parks may be designated to protect areas

of significant environmental value, environmental connectivity or a designated site for revegetation while enhancing biodiversity by providing habitat for flora and fauna, including along movement corridors.

As a secondary function, these parks are often also embellished to enable recreational use, such as trails, pathways or cycleways.

## Hierarchies

Natural Areas are allocated hierarchies to reflect varying levels of service and restrictions on activities in the interests of environmental conservation. The varying hierarchies are detailed in Figure 7.



## Cemeteries

Logan City Council owns and maintains three historic and six active cemeteries as a service to residents. These cemeteries form part of the broader open space network, but do not form part of the trunk park network. Future consideration and planning is required around provision and use of cemeteries within the context of the parks network.

## Other Parks

The Other category includes all other parks which cannot be categorised within one of the alternative park functions. These parks may contribute as part of the broader park network but individually have limited functionality for recreation, sport, or natural area purposes.

Table 1 below provides various examples of Other parks and the basis on which they have been categorised into sub-types.

*Table 1: Examples of Other parks*

Park Sub-type	Rational	Example
<b>Golf Course</b>	Golf Courses are composed of open space, however due to their exclusive use and charges for access, they do not represent a public recreation or sport function.	Logan City Golf Course, Meadowbrook; Mount Warren Park Golf Course, Mount Warren Park.

<b>Buffers</b>	Linear parcels of land which have been dedicated as a buffer for amenity purposes, usually to separate incompatible land uses.	Timms Park, Woodridge; Bega Road Quarry Buffer, Kingston.
<b>Infrastructure</b>	Public open space which is constrained by infrastructure but otherwise able to be used for recreational purposes. This includes parks encumbered by electricity lines or utility pipelines.	Sambit Park, Tanah Merah; Sentinel Park, Greenbank; Wandilla Crescent Power Easement, Loganholme.
<b>Laneway / Pedestrian Connectivity</b>	Parcels of land which form a linear connection between two roads. Typically embellished only with a pedestrian path or cycleway.	Prince Park, Woodridge; Julie Park, Crestmead.
<b>Engineered Drainage</b>	Parks with a primary function of storing or conveying stormwater via constructed drainage infrastructure.	Gariswood Court Park, Edens Landing; River Oak Drain, Flagstone; Adelaide Circuit Park East, Beenleigh.
<b>Undeveloped / future parks</b>	The function of these parks is undetermined at this time. These properties represent an existing supply of land that could be developed or embellished in the future for some other function, as demand arises.	O'Gorman Park, Logan Central; Matt Park, Jimboomba.



# 5. Supplementary Land Uses

## Uses generally

The inclusion of supplementary uses within parks will be supported where appropriate land tenure arrangements are in place, and necessary ongoing maintenance responsibilities are outlined and resourced. The types of supplementary uses may constitute:

1. the granting of leases to community groups or sporting clubs,
2. the granting of consent for development approvals that impact on parks;
3. the granting of easements or leases for utilities and infrastructure;
4. the granting of leases for agistment;
5. projects undertaken by Council to facilitate the delivery of services to the community e.g. environmental planting, stormwater infrastructure, active transport infrastructure, etc.;
6. temporary or permanent uses; and
7. many other specific requests for use of park land.

Decisions on the appropriateness of the use will be made having regard to the Guiding Principles for Park Planning and Decision making in Section 3.3 of this Park Infrastructure Plan and will be made at the discretion of Council.

The following are examples of specific types of supplementary uses which could be accommodated within parks.

- Environmental Offset Planting
- Leases and Easements
- Telecommunication Facilities
- Water Parks
- Recreation Trails
- Overnight Stay Areas
- Memorials
- Community Gardens
- Wifi

## 6. Planning Boundaries

In order to determine the current sufficiency of the trunk park network and understand network distribution across the city, a system of Planning Sectors, Planning Precincts and the Rural Planning Region has been used, at which level park demand assessments are undertaken.

### Rural Planning Region

Under the current DSS, planning regions are no longer required for the purposes of Metropolitan park rates of provision. However, a rural planning region is required for the purpose of identifying where local recreation parks are not required to be provided by development, as identified in Table 4.4.5.1.1 of the Planning Scheme.

The Rural Planning Region was based on Statistical Area Level 2 (SA2) boundaries and classified where population density was less than 500 people per km<sup>2</sup>. Seven (7) anomalous SA2 areas characterised by large lot rural residential development and surrounded rural land (i.e. generally Rural or Rural Residential zoning) were included within the Rural Planning Region.

Twenty four (24) SA2 areas contained a residential population density which would have classified them as part of the Rural Planning Region. The low residential population density is due to zoning or topographical constraints. These SA2 areas were located within a predominately urban setting, were considered to be anomalous within the Rural Planning Region. On this basis, these SA2 areas were excluded from the Rural Planning Region. Twenty five (25) SA2 areas predominantly identified for urban development, such as through the designation of a PDA or zoning for Emerging Community, were excluded from the Rural Planning Region on the basis that the planning scheme intends for these areas to be developed into areas with a non-rural character.

### Planning Sectors

Sector boundaries were delineated based on separate communities of interest generally within or outside the rural planning region. These were aligned with SA2 boundaries to avoid disaggregation of population projections within a statistical area.

The contiguous section of the city not included within the Rural Planning Region was divided into five planning sectors to reflect separate communities of interest. Geographic features (e.g. the Logan River, Slacks Creek and Scrubby Creek) were considered in setting these boundaries.

The remainder of the city was divided into five rural planning sectors based on geographical orientation from the non-rural planning sectors.

### Planning Precincts

Precinct boundaries were delineated based on separate communities of interest within each planning sector. These were aligned with SA2 boundaries to avoid disaggregation of population projections within a statistical area. Where possible, significant geographical barriers such as the Pacific Motorway, Logan River, Scrubby Creek and Slacks Creek were also used to delineate precinct boundaries. Consideration was also given to the development intent of an area, including PDAs, to place significant development fronts within a single planning precinct.

### Planning Boundaries Summary

Planning Boundaries have been developed at the Planning Region, Planning Sector, and Planning Precinct levels. Planning Precincts were developed to be nested within Planning Sectors, where each Precinct is located entirely within one Sector. Similarly, Planning Precincts boundaries were derived to align with the Rural Planning Region boundary, such that a Precinct was either entirely within or outside the Rural Planning Region. All planning boundary names are listed in Table 2 below.

Table 2: Planning Boundaries

Planning Sectors	Planning Precincts	Rural Planning Region
North	Daisy Hill	
	Kingston	
	Logan Central – Woodridge	
	Rosedale South – Springwood	
	Underwood	
East	Loganholme East	
	Loganholme West	
	Shailer Park	
South	Crestmead – Marsden	
	Logan Reserve – Park Ridge East	
	Loganlea	
South East	Beenleigh – Mt Warren Park	
	Bethania – Holmview	
	Eagleby	
	Wolffdene – Bahrs Scrub	
West	Boronia Heights – Park Ridge West	
	Browns Plains	
Rural North	Rural North Balance	✓
Rural North East	Rural North East Balance	✓
Rural West	Rural West Balance	✓
Rural South	Flagstone	

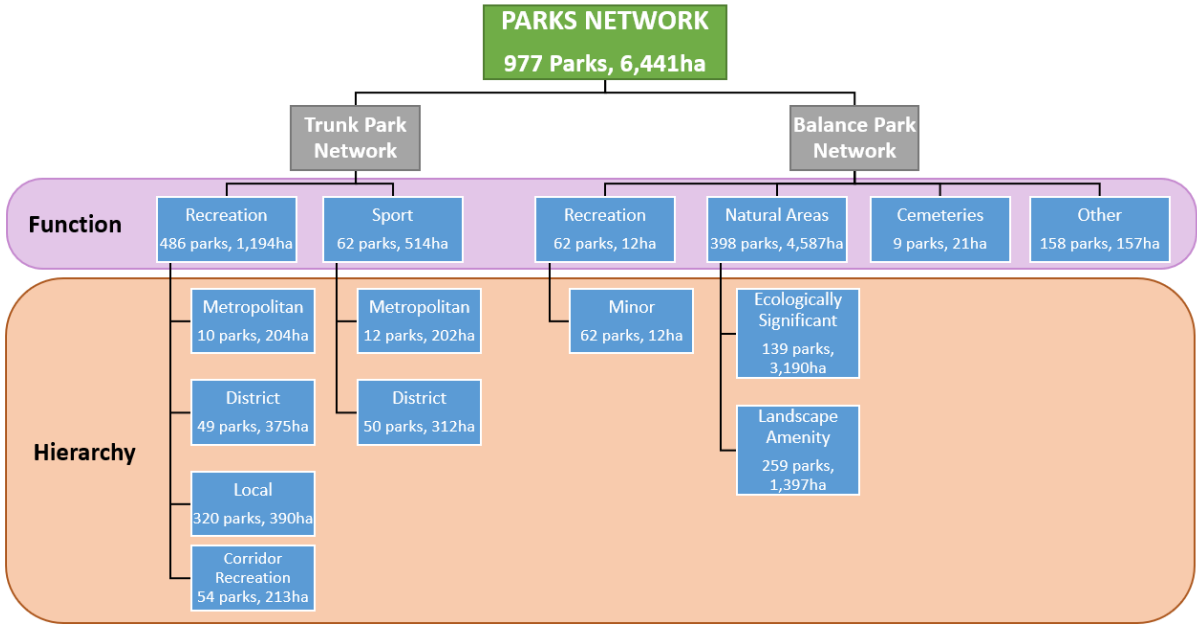
	Jimboomba	
	Rural South Balance	✓
Rural South East	Logan Village – Yarrabilba	
	Rural South East Balance	✓

Planning Region, Planning Sector, and Planning Precinct boundaries are shown in Appendix 3 – Planning Boundary Maps



# 7. Existing Park Network

Logan City Council maintains GIS mapping of its park network which is updated when new parks are acquired, disposed or amended. As at August 2023, there were 977 parks in Logan, totalling 8,630 hectares (ha) of land. The breakdown of these across the park hierarchy is detailed in Figure 6 below.



Park counts and areas as at 31/08/2023

Note: Counts and areas of subtypes do not equal total due to multiple functions within individual parks

Figure 6: Existing park network

The above figures excludes 17 parks totalling 2,190ha which are owned and managed by the State of Queensland, with Logan City Council having some input as to the management and operations of these parks. Examples include Daisy Hill Conservation Park, Plunkett Conservation Park, Carbrook Wetlands, and Buccan Conservation Park. These parks have been included as part of the park network, serving a recreation or natural areas function to Logan.

A full inventory of the existing park network is in Appendix 1 - Existing Park Network Inventory August 2023.

## 8. Park Planning Methodology

This section details the methodology undertaken to analyse the park network and determine the need for future parkland to 2041.

Figure 7 outlines the basic stages of parks planning:

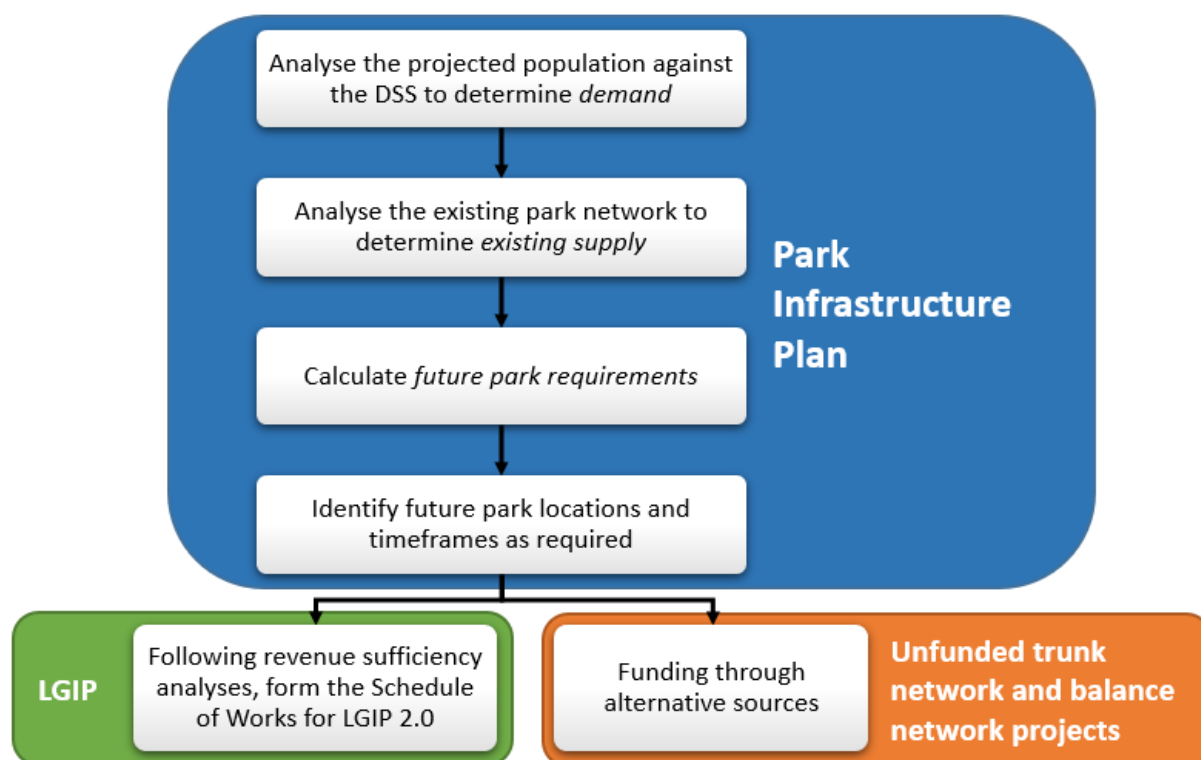


Figure 7: Stages of Park Planning

### Source Information

The Priority Infrastructure Area (PIA), planning assumptions, population model and DSS are outside the scope of this Park Infrastructure Plan but have been utilised as data inputs into the network analysis undertaken and are described in the following sections.

#### Planning Assumptions and Population Model

Council has prepared the Logan Development Projection Model (LDPM) which projects existing and future development for the City of Logan. It details existing and projected residential and non-residential growth, including where and when development will occur and to what scale. The LDPM provides population projections in alignment with census years, with a base date of 2023. The LDPM is translated into demand for the park network, being population divided into planning precincts and sectors.

#### Priority Infrastructure Area

The PIA is defined under Schedule 2 of the Planning Act as,

PIA (*priority infrastructure area*) means an area—

- (a) serviced, or intended to be serviced, with development infrastructure networks; and
- (b) used, or approved for use, for—
  - (i) residential purposes, other than rural residential purposes; or

- (ii) industrial, retail or commercial purposes; or
- (iii) community or government purposes related to a purpose stated in subparagraph (i) or (ii);  
and
- (c) that will accommodate at least 10, but no more than 15, years of growth for any of those purposes.

The PIA is used to determine where trunk infrastructure (defined as per Council's DSS) is to be provided within the planning horizon of the LGIP. The current PIA is identified within the Planning Scheme on Plan LGIP-01.00, contained within Schedule 3 – Local Government Infrastructure Plan Mapping and Schedules. A revised PIA will be prepared for the forthcoming LGIP 2.0.

### **Desired Standards of Service**

The DSS for the park network is documented within the Section 4.4.5 and Planning Scheme Policy 5 (Infrastructure) of the Planning Scheme.

The standards set out in the DSS were used to undertake the gap analysis of park provision and accessibility, as detailed further in this document. The typical embellishments set out in the DSS were also used to understand the current levels of embellishment in the park network.

The DSS is provided in Appendix 5 – Desired Standards of Service.

The DSS was last reviewed in 2017, to provide a comparison between Logan and other local governments' network planning. In the undertaking of the park planning as part of this Park Infrastructure Plan, it was identified that there are inconsistencies and inefficiencies inherent in the DSS. Data on park usage and resident and visitor participation would assist in setting a standard which appropriately responds to the needs of the community.

### **Trunk Park Network**

The DSS outlines two standards for the establishment of a park network to service the demand for parks, being:

- Provision, based on the area of parks per resident; and,
- Accessibility, on the basis of catchment distance to parks.

In identifying the future park network, it was observed that the two standards are unable to be achieved in all development circumstances across the city as typically higher density urban areas meet the accessibility standard but not the provision standard, while lower density rural residential areas meet the provision standard but not the accessibility standard. To apply both standards would result in an unaffordable and unsustainable over-supply of parks on a citywide level.

The Park Infrastructure Plan therefore has adopted a balance between these two standards, requiring that at least one of these standards is met in most circumstances.

The applicable standards for each park classification are outlined in Appendix 6 – Desired Standards of Service.

### **Provision Standard**

The first standard for the development of the park network is the 'provision' standard, which outlines rates of land provision on the basis of population. This is calculated in the format of hectares per 1,000 residents. The provision standard is assessed on the basis of a demand vs supply calculation.

Demand for the park network is calculated by translating the current or projected population of a relevant planning area (Citywide for Metropolitan parks, Planning Sectors for District Parks, and Planning Precincts for Local Parks) into the area of parkland needed according to the provision rate outlined in the DSS.

The supply of parks is calculated based on the area of parks with that particular park function and hierarchy (as detailed in the Park Classification System Section of this plan).

Supply less demand is then calculated to determine the need for future park for each five year period to the planning horizon. The location and timeframes of the future park network is determined based on this assessment. For the provision standard, a service deficit is defined as where the shortfall of supply to meet demand is equivalent to at least one minimum size park of that classification within that planning area.

Table 3 in the Future Park Requirement section shows the supply less demand calculation for the existing park network (2024). Table 4 also shows the supply vs demand at the planning horizon (2041) which includes the planned future park network, discussed further in the Future Park Requirement section of this report.

Where the provision standard is not met, the accessibility standard is then considered.

### **Accessibility Standard**

The second standard for the development of the park network is the 'accessibility' standard, which identifies what size catchment each park classification serves and what proportion of the population should be within that accessibility standard. Catchment sizes for different park functions and hierarchies are documented in the DSS (refer Appendix 5 – Desired Standards of Service).

The accessibility standard is determined on the basis of utilising the park network mapping and projecting a buffer around each park of a particular classification in accordance with its accessibility standard. This will highlight the areas which are or not included within a park's service catchment as the crow flies. By utilising this methodology it's possible to identify gaps, being areas of poor park accessibility. In assessing the accessibility of parks within a particular park classification, all parks of the same function and of the same or higher hierarchy are included within the accessibility assessment (i.e. a District Recreation park is considered to serve as a local recreation park for residents who live within the local recreation park catchment to that particular park).

Maps demonstrating the areas served or underserved by the existing park network using the accessibility standard are found in Appendix 4 – Park Accessibility Maps.

The analysis of the accessibility standard is used to identify the future park network, in conjunction with the provision standard analysis, discussed in section 9.

### **Identifying the Future Park Network**

A future park network was identified using the above analyses, including specific locations and timeframes for new and expanded parks. The future park network aims to bring all catchments to the standards identified in the DSS. This means identifying new parks to meet current deficits as well as future demand, and avoiding the provision of new parks in catchments with an existing surplus of supply.

In identifying specific sites, on-the-ground conditions and site suitability were analysed at a high level on the basis of a current planning understanding. It was not always possible to find suitable sites for future park that would make them fit for purpose or cost efficient, and so some deficits in park supply would remain despite the provision for future parks to 2041.

While specific sites for the future park network are not identified in this document, the Future Park Requirements Section details the number of parks identified for each planning area, and discusses challenges and findings in detail.

### **Balance Park Network**

Parks within the Balance Park Network are not provided on the basis of DSS provision or accessibility requirements, but rather through:

- the development assessment process;
- delivery of Council priorities and policies funded through measures other than infrastructure contributions.



Due to the variety in scale and use of Balance parks, no embellishment standards are possible for these parks. Notwithstanding this, there is existing demand for embellishments at these parks which will need to be identified and funded on a case-by-case basis, giving precedence to the primary function of the land. Examples of such embellishments include:

- Pathways and trails;
- Signage;
- Bins;
- Seating; and,
- Fitness equipment.

In select locations, where there is a high park usage, it may be appropriate to provide further embellishments to cater for demand, such as:

- Car parking;
- Toilets;
- Dog Off Leash Areas;
- Picnic shelters; and,
- Barbeques

The following details how each balance park type will be provided within this Park Infrastructure Plan.

### **Minor Recreation Parks**

Minor Recreation parks provide additional recreation park where insufficient land is available to meet requirements for local, district or metropolitan parks. As they are excluded from the DSS, there is no rate of provision for these parks and it is not expected that they would be delivered through the development assessment process. It is acknowledged however that further minor recreation parks will be provided over time, either through developments approved by Economic Development Queensland (EDQ) in a PDA or where minor recreational facilities are provided in a park which does not meet the DSS for a trunk recreation park, but serves a recreation function.

### **Natural Areas**

Council's Natural Areas network has been acquired to ensure protection of the city's most ecologically significant land for both flora and fauna protection, as well as providing open space and vegetated amenity to urban areas. While these properties are not trunk land under the DSS, Council will continue to acquire natural areas land where it provides an environmental or amenity value to residents and businesses.

The Planning Scheme regulates the minimisation of bushfire hazard for new development through the Bushfire Hazard overlay and the dedication of new natural areas as park. Future trunk parks have been sited to consider their context relevant to bushfire hazard areas and future residential development. Management of bushfire risk through maintenance of fire trails, fuel reduction burning and vegetation buffers adjacent to residential properties, is a key operational focus for Council in Natural Areas parks.

The Park Infrastructure Plan can not specifically plan for future Natural Areas parks due to uncertainty regarding the scale and timing of park dedications and acquisitions. Ecologically Significant areas are often transferred to Council with other Landscape Amenity areas which have been taken account of in the Park Infrastructure Plan as a calculation of future natural areas. Where specific sites were known to be subject to acquisition, these have been included in the future park network.

### **Ecologically Significant**

Ecologically significant land is acquired through two sources:

1. Targeted acquisitions funded through Council's Environmental Levy, or
2. Conditioned transfers of land through development assessment.

Both of these acquisition programs are authorised by Council decisions, including through biodiversity overlay protections under the Planning Scheme. No change in these policies is intended under this plan.

### **Landscape Amenity**

Landscape amenity properties are acquired through conditioned transfers of land through development assessment. This land is often flood prone or otherwise unable to be utilised for trunk park purposes but still maintains a significant amenity value to residents.

Council will seek to improve the functional use of this network, such as through the development, maintenance and promotion of walking trails and other passive recreational uses as part of other strategies and capital works funding.

### **Relationship with other Council infrastructure**

Collaboration, and where possible co-location, with other infrastructure networks can increase cost efficiencies and alignment in planning and delivery of works as well as added community benefits. The park network provides opportunities in particular for co-location with community facilities, stormwater infrastructure and pedestrian/cycle networks, as well as alignment with the future road network.

### **Community Facilities**

Parks and community facilities are complementary land uses often located in shared spaces. The benefits of co-location include:

- Shared capital costs, including planning, land acquisition and capital works costs.
- Reduced operating and maintenance costs
- Increased park activation, contributing to increased passive surveillance and safety.
- Less duplication of public/community spaces.
- Maximised usage of community facilities, associated services and open spaces.
- Where relevant, increased revenue.
- Creation of a community hub.
- Improved amenity for community groups.

### **Stormwater**

Stormwater management systems are often co-located with parks to achieve efficiencies in land requirements and multiple use functions within parkland. Kickabout spaces in parks can be provided with a lower flood immunity level to provide a flood management system, however recreation function should also be preserved by ensuring the land drains freely and be free from permanent lying water. Natural area parks can also provide a range of functions including waterway corridors and stormwater management while maximising passive recreation opportunities through pathways and grassed zones.

### **Cycle Routes**

Cycling is an important mode of transport that provides health benefits and contributes to the environmental sustainability of the city. The park network often provides valuable linkages for pedestrian and cycle movements, and cycleways provide important access to, and connectivity within, the city's parks. Physical activity and exposure to natural environments both improve physical and mental health and wellbeing, and the collaboration of the parks and cycleway networks can support and strengthen these benefits with an increased network of paths in doing so improving the liveability and ecological health of the city.

### **Roads**

In compliance with the park network DSS, road frontage is integral to the provision and design of parks. Meeting the minimum standards for road frontage is vital to ensure park functionality, accessibility, activation,

and safety through passive surveillance. Increased road frontage also leads to increased pedestrian connectivity by connecting road frontages. Reduced passive surveillance and undesirable activity, such as vandalism and the potential for entrapment, is common where road frontage is minimal and the park is bounded by solid private fencing.

The park network is often supplemented throughout the city by unmade road reserves which contribute to natural areas and park connectivity through their use as pathways, firebreaks, and maintenance trails.

## 9. Future Park Requirements

### Summary

This section identifies the future park network, being new and extended parks of a particular function and hierarchy that are required to meet the DSS, in accordance with either the provision or accessibility standards.

### Future Park Network

Across the Trunk and Balance Park Networks, a total of 328 new and extended parks across 3,855ha of additional park land have been identified for provision between 2024 and 2041. The additional parkland was determined further to the methodology discussed in section 8.2– Trunk Park Network. Further to DSS requirements, future additions to the Balance Park Network have also been identified on the basis of current planning approvals.

### Provision Outcomes

As at the base date, there are surpluses and deficits for different classifications of parks in different catchments, as shown in Table 3. For comparison purposes, projected park provision surpluses and deficits for the 2041 planning horizon are detailed in Table 7.

Table 3: Current park network - 2024

Planning Sector	Planning Precinct	2024				
		Local Recreation	District Recreation	Metropolitan Recreation	District Sport	Metropolitan Sport
East	Loganholme East	-2.76	-16.64	19.23	1.29	-11.86
	Loganholme West	9.40				
	Shailer Park	2.30				
North	Daisy Hill	6.59	-25.49			
	Kingston	8.48				
	Logan Central - Woodridge	-9.08				
	Rosedale South - Springwood	-6.54				
	Underwood	6.79				
Rural North	Rural North Balance	0.00	-0.12			
Rural North East	Rural North East Balance	0.97	-0.60			
Rural South	Flagstone	1.00	29.74			
	Jimboomba	2.72				
	Rural South Balance	8.89				
Rural South East	Logan Village - Yarrabilba	16.07	-2.17			
	Rural South East Balance	14.41				
Rural West	Rural West Balance	14.26	28.10			
South	Crestmead - Marsden	10.27	32.79		-22.68	
	Logan Reserve - Park Ridge East	-3.06				
	Loganlea	2.65				

South East	Beenleigh - Mt Warren Park	0.07	1.27		-17.78	
	Bethania - Holmview	5.61				
	Eagleby	6.92				
	Wolffdene - Bahrs Scrub	2.29				
West	Boronia Heights-Park Ridge West	3.29	19.88		-12.11	
	Browns Plains	13.61				
<b>TOTAL</b>		<b>115.16</b>	<b>66.75</b>	<b>19.23</b>	<b>-4.87</b>	<b>-11.86</b>

On the basis of the provision standard, Logan is generally serviced by sufficient recreation parks across most park classifications, with existing park shortfalls identified for District Recreation parks in the North and East Planning Sectors, and for Local Recreation parks in the Loganholme East, Logan Central – Woodridge, Rochedale South – Springwood and Logan Reserve – Park ridge East Planning Precincts.

Table 4: Future park network - 2041

Planning Sector	Planning Precinct	2041				
		Local Recreation	District Recreation	Metropolitan Recreation	District Sport	Metropolitan Sport
East	Loganholme East	-2.80	-1.13	-47.02	-1.83	-15.93
	Loganholme West	8.36				
	Shailer Park	1.61				
North	Daisy Hill	6.01	-32.69		-35.44	
	Kingston	7.38				
	Logan Central - Woodridge	-10.99				
	Rochedale South - Springwood	-6.60				
	Underwood	5.50				
Rural North	Rural North Balance	0.00	-0.12		-0.12	
Rural North East	Rural North East Balance	0.97	3.77		-2.38	
Rural South	Flagstone	1.02	66.16	-7.42		
	Jimboomba	3.10				
	Rural South Balance	8.89				
Rural South East	Logan Village - Yarrabilba	7.39	-19.08	50.24		
	Rural South East Balance	14.41				
Rural West	Rural West Balance	17.92	24.91	30.02		
South	Crestmead - Marsden	6.91	-10.92	-61.66		
	Logan Reserve - Park Ridge East	-26.33				
	Loganlea	-0.50				
South East	Beenleigh - Mt Warren Park	-0.92	-16.24	-17.66		
	Bethania - Holmview	-0.36				

	Eagleby	4.52				
	Wolffdene - Bahrs Scrub	1.21				
West	Boronia Heights-Park Ridge West	-8.81	-3.29		-25.14	
	Browns Plains	11.06				
<b>TOTAL</b>		<b>44.69</b>	<b>11.36</b>	<b>-47.02</b>	<b>-71.40</b>	<b>-15.93</b>

By 2041, the provision deficits for District Recreation parks in the East Planning Sectors have been resolved, however deficits remain in the North and Rural South East Planning Sectors. Deficits have also been projected in South and South East Planning Sectors. Deficits have also been projected for Local Recreation parks in the Loganholme East, Logan Central – Woodridge, Rochedale South – Springwood, Logan Reserve – Park Ridge East, and Boronia Heights – Park Ridge West Planning Precincts. In all of these circumstances, these projected deficits are despite provision of additional parks servicing these areas. Further discussion is provided in Table 8.

Citywide (for Metropolitan Recreation parks) the planning identifies a notable shortfall of Metropolitan Recreation and Sport land. This shortfall while notable does not materialise until 2036 based on the current population projections. This presents an opportunity to address this shortfall in conjunction with future LGIP planning and in line with a review of the DSS.

For District Sport Parks, future deficits are identified in the North, South, South East, Rural South and West Planning Sectors for District Sport parks.

### Accessibility Outcomes

In general, in the isolated areas where neither the provision nor accessibility standards are met, the following attributes are commonplace for unserved areas:

- Fully developed catchments where the acquisition of land for the purposes of park would be impractical or prohibitively expensive (e.g. Rochedale South);
- Land which is constrained (such as by flood or slope) and unable to be developed for a park (e.g. Bahrs Scrub, Waterford West); or
- Extensive non-residential development leading to limited demand for parks (e.g. Berrinba, Kingston).

Looking specifically at the areas which are underserved by the provision standard, for District Recreation parks within the North Planning Sector there is a moderately sized service gap in Rochedale South with smaller service gaps in Daisy Hill, Woodridge, and Berrinba. In the cases of Rochedale South, Daisy Hill, and Woodridge, these catchments are fully developed, while the unserved area of Berrinba is dominated by industrial land uses which do not generate demand for parks. In the Rural South East Planning Sector, given the low density rural residential development in this area, there are significant service gaps in the areas separating Yarrabilba from Logan Reserve, Bahrs Scrub, and Mundoolun. Most prominently unserved is Logan Village and Chambers Flat, where there are no District Recreation parks. Given longer-term uncertainty regarding development in the Yarrabilba PDA, which may add further District Park land to this sector, and the potential for a recreational park associated with the future Chambers Flat Wastewater Treatment Plant, a solution for this shortfall has not been resolved in this Park Infrastructure Plan, however is an item for future consideration.

For District Sport parks, there are accessibility gaps in Bahrs Scrub (South East Planning Sector), Waterford West and Park Ridge (South Planning Sector), and Forestdale /Boronia Heights (West Planning Sector). In these instances, the unserved areas are all either fully developed or constrained, which prevents the development of a District Sports Park in these locations.

For Local Recreation parks, Table 5 examines the accessibility gaps present within each planning precinct with a provision shortfall and an assessment regarding the reasoning behind that accessibility gap.



Table 5: Planning assessment of reasons for Local Recreation Park accessibility gaps

Planning Precinct	Accessibility gap area	Cause of accessibility gap
Loganholme East	Industrial area east of M1	Non-residential development and extensive planning constraints
	Logandale	Private estate with private recreation and open space areas.
	Cornubia (near Parkview Crescent)	Area fully developed and dominated with extensive balance network parks.
Logan Central - Woodridge	Trinder Park Care Home	Private residential care facility
	Berrinba	Existing industrial development
Rosedale South – Springwood	Dennis Road (east of Springwood Road)	Limited existing or future urban development, with extensive environmental values and slope constraints
	Rosedale South (north of Sunningdale Avenue)	Area fully developed, with all undeveloped areas located in Brisbane City Council area
Logan Village – Yarrabilba	Cedar Creek	Rural residential area with minimal development potential
	Logan Village (north of Quinze Creek Road)	Rural residential area with limited development potential, flooding constraints, and existing District Sport Park.
Logan Reserve – Park Ridge East	Central Park Ridge (west of Lindenthal Road and east of Hubner Road)	Uncertain potential demand for parks, given Mixed Use zoning and planned Park Ridge Connector road.
	Logan Reserve (south of Derby Road)	Metropolitan Sport Park planned on Derby Road
	Chambers Flat Road near School Road	Potential park locations limited by existing development, flooding constraints, and other planned parks.
Boronia Heights – Park Ridge West	Boronia Heights (west of Middle Road)	Limited development opportunities and planned District Sports park
	Park Ridge (west of Executive Drive)	Limited development opportunities due to existing school.
	Park Ridge South (east of Sylvan Road)	Limited development opportunities, planned District Sports park and extensive flooding constraints

## Delivery of the Future Park Network

The financial strategy undertaken as part of the preparation of LGIP will need to confirm the number of parks for which there is sufficient revenue to provide the infrastructure. It is evident from the large numbers of parks that are required to meet the DSS to 2041, that there is strong likelihood that prioritisation methodologies for land and embellishments will be needed to reduce the number of future parks provided for in the SOW to match revenue.

## Metropolitan Parks

Metropolitan parks service a citywide catchment, delivering a unified service across the city. Logan City Council currently has ten (10) Metropolitan Recreation parks. These parks currently exceed DSS provision standard for Metropolitan Recreation parks, however with forecast growth leading to a 65% increase in demand provision requirements, a further six (6) new and two (2) extended metropolitan recreation parks will be provided by 2041.

While the DSS provision rates for Metropolitan Sport and Metropolitan Recreation are the same, there are currently nine (9) Metropolitan Sport parks in Logan, which are of insufficient area to meet the DSS provision standard. A further eight (8) new parks will need to be provided to meet DSS requirements.

## District Parks

District Parks service a broad catchment within one of the city's ten (10) planning sectors. Where a park's service catchment is located near a sector boundary, this park's area has been apportioned to the relevant planning sectors in accordance with their current and projected population. Figure 8 provides an indication of Planning Sectors where new district parks have been identified by 2041.

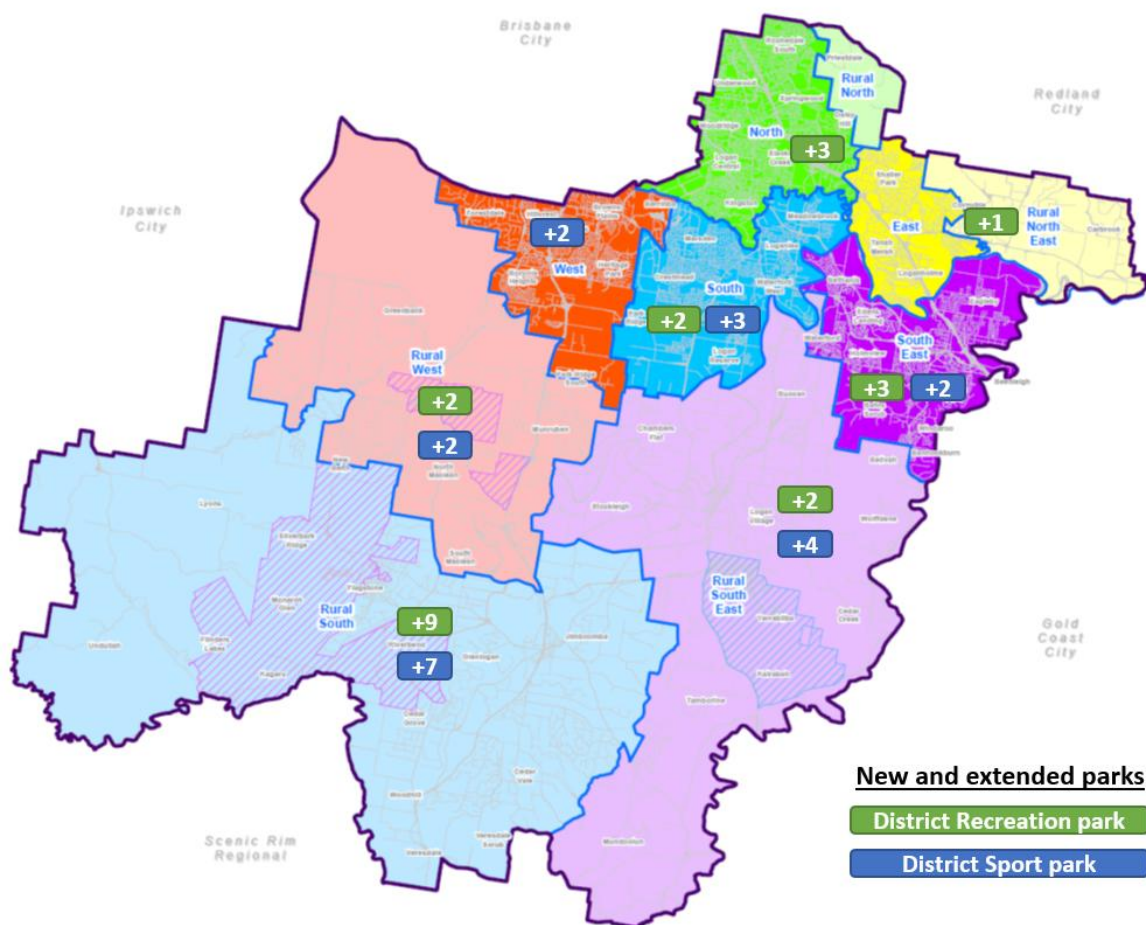


Figure 8: Identified new and extended park requirements by 2041

## **North Sector**

The North Planning Sector has the largest population of any planning sector, and consequentially the largest demand for District parks. As a result of extensive development, this planning sector has large existing shortfalls of both District Recreation and District Sport parks.

In 2019, the North Planning Sector had a shortfall of 25.49 ha of District Recreation parks. Three (3) expanded parks have been identified within this sector. Despite the addition of these parks the deficit will increase to 32.69ha in 2041, due to ongoing population growth. While this supply of District Recreation parks will still not meet the provision standard, the accessibility standard will be generally met for most residents in this sector.

For District Sports parks, the North planning sector had a shortfall of 28.52ha in 2023. Due to a lack of suitably sized sites for a District Sports park throughout the north sector, no new park sites have been identified within this sector, with only one (1) expanded park identified in the neighbouring South Planning Sector which will partially service the North Sector. Despite the addition of this park, the shortfall of District Sports parks in this sector will rise to 35.44ha in 2041. While this supply of District Sport parks will not meet the provision standard, the accessibility standard will be generally met for most residents in this sector.

## **East Sector**

In 2019, the East Planning Sector had a shortfall of 16.64ha of District Recreation parks. One (1) new park has been identified in the adjoining sector which will resolve this deficit to an acceptable level of -1.13ha in 2041.

For District Sports parks, the East planning sector had a small existing surplus of 1.84ha in 2019. Modest population growth in this sector means that while no additional District Sports parks are identified for the planning sector, the projected shortfall of 1.83ha in 2041 remains within an acceptable range.

## **South Sector**

The South Planning Sector is experiencing significant growth, particularly in Logan Reserve, Park Ridge, and Chambers Flat. While there is currently a large surplus of District Recreation parks which can be utilised to accommodate growth, there is simultaneously a shortfall of District Sport parks which will be exacerbated by growth.

In 2019, the South Planning Sector had a surplus of 32.79ha of District Recreation parks. Two (2) new and one (1) expanded parks have been identified within this sector with a further two (2) new and two expanded District Recreation parks in neighbouring planning sectors which will partially service the South planning sector. By 2041, the provision of District Recreation parks will fall to -10.92ha. While this supply of District parks will not meet the provision standard, the accessibility standard will be generally met for most residents in this sector.

The South Planning Sector had an existing shortfall of 14.22ha in 2019. Two (2) new and one (1) expanded parks have been identified to meet growth in demand for District Sports parks, along with a further one (1) new park in an adjacent sector. Despite these additions which represent a 66% increase in District Sports parks serving the South Planning Sector, the shortfall of District Sports parks within the South planning sector will increase to 61ha by 2041. While this supply of District Sport parks will not meet the provision standard, the accessibility standard will be generally met for most residents in this sector due to the provision and location of Metropolitan Sports Parks within this region.

## **South East Sector**

The South East Sector is projected to see significant growth, particularly in the Bahrs Scrub area. While there is currently a small surplus of District Recreation parks, additional parks will be required to meet demand by 2041. Concurrently, an existing shortfall of District Sport parks will necessitate additional supply over the planning period.

In 2019, the South East Planning Sector had a small surplus of 1.27ha of District Recreation parks. Two (2) new and one (1) expanded District Recreation parks have been identified within this sector. Despite the addition of additional parkland within the sector the resulting population growth results in a deficit of -16.24 ha. Despite the shortfall in provision the accessibility of district parks within the sectors is acceptable. The area unserved is notably limited by topography limiting future provision of parkland within this area.

For District Sports parks, the South East planning sector had a small existing deficit of 17.78ha in 2019. The identification of two (2) new parks, with one further new park in an adjoining planning sector will meet the

planning sector's population growth requirements, however the resulting deficit is only marginally improved at 17.66ha. Accessibility within this sector is appropriate except where provision of sports park is not feasible due to topographical constraints.

### **West Sector**

In 2019, the West Planning Sector had a surplus of 19.88ha of District Recreation parks. Two (2) new District Recreation parks have been identified within this sector, with a further one (1) new park in an adjoining planning sector which will meet the West planning sector's population growth requirements and result in a net provision of -3.29ha in 2041. This falls within the acceptable rate of provision.

For District Sports parks, the West planning sector had an existing deficit of 12.11ha in 2019. The identification of two (2) new District Sport parks and a further one (1) new park in an adjoining planning sector will mostly meet population growth, however will not address the existing deficit, with the shortfall increasing to 25.14ha in 2041. While this supply of District Sport parks will not meet the provision standard, the accessibility standard will be generally met for most residents in this sector, with the only area beyond the service catchment for District Sports parks located in Forestdale, where no deliverable sports park locations can be identified.

### **Rural North Sector**

With the limited population in the Rural North planning sector, there are no District parks located in the Rural North planning sector. This results in a provision shortfall of 0.11ha for both District Recreation and District Sport parks. Given the limited population growth in this sector, no new parks are required for this sector, which will result in no change over the period to 2041.

### **Rural North East Sector**

In 2019, the Rural North East Planning Sector had a minor shortfall of 0.68ha of District Recreation parks. One (1) new park has been identified in the planning sector which will resolve this deficit and result in a net surplus of 3.77ha in 2041.

For District Sports parks, the Rural North East planning sector had a small existing deficit of 2.26ha in 2019. The limited population growth in this sector means that while no additional District Sports parks are identified for the planning sector, the projected shortfall of 2.38ha in 2041 remains within an acceptable range without the identification of any new District Sport parks serving the sector.

### **Rural West Sector**

Population growth within the Rural West sector is dominated by developments located within the Greater Flagstone PDA. This will see substantial growth, with commensurate increases in parks supply, as conditioned by EDQ.

In 2019, the Rural West Planning Sector had a surplus of 28.1ha of District Recreation parks. One (1) new and one (1) extended District Recreation parks have been identified within this sector, with a further one (1) new and one (1) extended park in an adjoining planning sector which will result in a reduced surplus for the Rural West planning sector of 24.91ha in 2041.

For District Sports parks, the Rural West planning sector has an existing surplus of 29.98ha in 2019. The identification of one (1) new and one (1) extended District Sport parks in the Rural West sector and a further five (5) new parks in adjoining planning sectors will meet population growth with a projected increased surplus of 30.02ha in 2041.

These projected balances in 2041 are open to variation pending the following considerations:

- final rates of park provision in the Greater Flagstone PDA;
- the pace of development within the Greater Flagstone PDA; and,
- the relative development of areas in the Rural West and Rural South planning sectors, which could affect the apportionment of district parks located near the boundary of these sectors.

### **Rural South Sector**

Population growth within the Rural South sector is dominated by developments located within the Greater Flagstone PDA. This will see substantial growth, with commensurate increases in parks supply, as conditioned by EDQ. Additional growth will also occur in suburbs centred around Jimboomba, however existing provisions of district parks are generally sufficient to service this development.

In 2019, the Rural South Planning Sector had a surplus of 29.74ha of District Recreation parks. Nine (9) new District Recreation parks have been identified within this sector which will result in an increased surplus of 66.16ha in 2041.

For District Sports parks, the Rural South planning sector has an existing surplus of 3.76ha in 2019. Despite the identification of seven (7) new District Sport parks in the Rural South sector, and one (1) extended District Sports parks in an adjoining sector, the Rural South sector is projected to have a deficit of 7.42ha of District Sport parks in 2041.

These projected balances in 2041 are open to variation pending the following considerations:

- final rates of park provision in the Greater Flagstone PDA;
- the pace of development within the Greater Flagstone PDA; and,
- the relative development of areas in the Rural West and Rural South planning sectors, which could affect the apportionment of district parks located near the boundary of these sectors.

### **Rural South East Sector**

Population growth within the Rural South East Planning Sector is dominated by development located within the Yarrabilba PDA. This will see substantial growth, with commensurate increases in parks supply, as conditioned by EDQ.

In 2019, the Rural South East Planning Sector had a balanced supply of District Recreation parks with a minor deficit of 2.17ha. Two (2) new District Recreation parks have been identified within this sector, with a further one (1) new and one (1) extended park in adjoining planning sectors which will result in a projected shortfall for the Rural South East planning sector of 19.08ha in 2041.

For District Sports parks, the Rural South East planning sector has an existing surplus of 43.56ha in 2019. Three (3) new District Sport parks have been identified in the Rural South East sector, along with four (4) new District Sports parks in adjoining sectors which will partially service this sector, resulting in a reduced projected surplus of 50.24ha in 2041.

These projected balances in 2041 are open to variation pending the following considerations:

- final rates of park provision in the Yarrabilba PDA, and
- the pace of development within the Yarrabilba PDA,

### **Local Parks**

In non-rural planning precincts, where the DSS includes provision of local recreation parks, park provision was planned on the basis of an assessment of current and projected demand for parks against current and projected supply. Figure 9 provides an indication of the Planning Precincts where new local parks have been identified by 2041.





### ***Loganholme East***

The Loganholme East planning precinct has a deficit of local recreation parks in 2024, with areas of Loganholme located beyond the 500m service catchment of a local recreation park. Three new local recreation parks have been identified for this precinct:

The development of these parks will not fully meet provision requirements for the precinct but will generally meet the accessibility requirements under the DSS.

### ***Loganholme West***

The Loganholme West planning precinct has a surplus of local recreation parks and no new local recreation parks are proposed for this Planning Precinct.

### ***Shailer Park***

The Shailer Park planning precinct has a surplus of local recreation parks and no new local recreation parks are proposed for this Planning Precinct.

## **South Sector**

### ***Crestmead – Marsden***

Local Recreation park provision in the Crestmead – Marsden planning precinct is sufficient to meet the DSS.

### ***Logan Reserve – Park Ridge East***

Local Recreation park provision in the Logan Reserve – Park Ridge East planning precinct is currently sufficient, however with substantial planned growth, thirteen (18) new parks are required to ensure ongoing compliance with the DSS.

Despite the provision of these parks, a forecast deficit of local recreation park has been identified by 2041, however most residents will meet the accessibility requirements outlined in the DSS.

### ***Loganlea***

Local Recreation park provision in the Loganlea planning precinct is currently sufficient, however with planned growth, three (3) extended parks are required to ensure ongoing compliance with the DSS.

The provision of these local recreation parks will ensure future local recreation park provision is sufficient to meet the DSS.

## **South East Sector**

### ***Beenleigh – Mount Warren Park***

Local Recreation park provision in the Beenleigh – Mount Warren Park planning precinct is currently sufficient, however with planned growth, two (2) new and one (1) extended parks are required to ensure ongoing compliance with the DSS.

The provision of these local recreation parks will ensure future local recreation park provision is sufficient to meet the DSS.

### ***Bethania – Holmview***

Local Recreation park provision in the Bethania - Holmview planning precinct is sufficient to meet the DSS, however one (1) future extended local recreation parks are identified in this precinct on the basis of current approved development.

### ***Eagleby***

The Eagleby planning precinct has a surplus of local recreation parks and no new local recreation parks are proposed for this Planning Precinct

### ***Wolffdene – Bahrs Scrub***

Local Recreation park provision in the Wolffdene – Bahrs Scrub planning precinct is currently sufficient, however with planned growth, seven (7) new parks are required to ensure ongoing compliance with the DSS.

The provision of these local recreation parks will ensure future local recreation park provision is sufficient to meet the DSS.

### **West Sector**

#### ***Boronia Heights – Park Ridge West***

Local Recreation park provision in the Boronia Heights – Park Ridge West planning precinct is currently sufficient, however with planned growth, eight (8) new and two (2) expanded parks are required to ensure ongoing compliance with the DSS.

The provision of these local recreation parks will ensure future local recreation park provision is sufficient to meet the DSS in terms of accessibility.

#### ***Browns Plains***

Local Recreation park provision in the Browns Plains planning precinct is sufficient to meet the DSS, however an expansion of one (1) local recreation park is identified in this precinct on the basis of current planned works.

### **Rural North Sector**

The DSS does not require provision of local parks within the Rural Planning Region. The Rural North Balance Precinct is located entirely within the Rural Planning Region; therefore, no local parks are planned for this precinct.

### **Rural North East Sector**

The DSS does not require provision of local parks within the Rural Planning Region. The Rural North East Balance Precinct is located entirely within the Rural Planning Region; therefore, no local parks are planned for this precinct.

### **Rural West Sector**

The DSS does not require provision of local parks within the Rural Planning Region. The Rural West Balance Precinct is located entirely within the Rural Planning Region; therefore, no local parks are planned for this precinct.

### **Rural South Sector**

#### ***Flagstone***

The Greater Flagstone PDA has produced demand for significant growth in the park network in Flagstone. Across the planning precinct, a total of 67 new local recreation parks are identified for provision. The identified locations for these parks are mostly indicative only, with specific sites identified in some circumstances based on current planning for the area.

#### ***Jimboomba***

Local Recreation park provision in the Jimboomba planning precinct is currently sufficient, however with planned growth, five (5) new or extended parks are required to ensure ongoing compliance with the DSS.

The provision of these local recreation parks will ensure future local recreation park provision is sufficient to meet the DSS.

#### ***Rural South Balance***

The DSS does not require provision of local parks within the Rural Planning Region. The Rural South Balance Precinct is located entirely within the Rural Planning Region; therefore, no local parks are planned for this precinct.

### **Rural South East Sector**

#### ***Logan Village - Yarrabilba***

To meet demand from the growing population in Yarrabilba, eighteen (18) new local recreation parks have been identified in Yarrabilba. The identified locations for these parks are mostly indicative only, with specific sites identified in some circumstances based on current planning for the area.

#### ***Rural South East Balance***

The DSS does not require provision of local parks within the Rural Planning Region. The Rural South East Balance Precinct is located entirely within the Rural Planning Region; therefore, no local parks are planned for this precinct.

# 10. Park Level of Embellishment

## Determining Level of Embellishment

Determining the existing level of embellishment in parks is integral to informing park network planning, by identifying where there are deficiencies and where future embellishment works are needed to meet the standards set out in DSS.

Levels of embellishment have only been determined for trunk parks. Typical (standard) embellishments are only provided for trunk parks in the DSS, which are used to determine the level of embellishment. Balance (non-trunk) parks do not have 'typical' embellishments set out in the DSS.

## Methodology

The methodology for determining the levels of embellishment in parks was divided into two parts:

- Determining the cost of typical park embellishments, and
- Determining the levels of embellishment in parks.

### Determining the Cost of Typical Park Embellishments

1. The typical embellishments for recreation and sport parks were obtained from the DSS (Schedule 6, Planning Scheme Policy 5 - Infrastructure, sections 3.12.3 and 3.12.4).
2. Each standard item type identified in the DSS was costed to an estimated 2024 value. Costs were based on the minimum standard and estimated based on recent quotes for capital works undertaken in parks. The cost included supply and installation of the completed product (i.e. includes drainage and compliance where relevant). It is noted that typical costs are estimates only and highly variable.
3. Though not included as an item in the DSS, turf was also costed as an embellishment item, based on the typical area of turf required for each park type. Any further landscaping was not included, as not identified as a typical DSS item.
4. Earthworks was not included as an embellishment item, as any earthworks should occur prior to embellishment works in order to achieve the required slope etc.
5. Site set up, maintenance and bespoke equipment were also not included in embellishment cost.
6. The typical cost for each embellishment item, and the total typical cost for embellishments in each park type, are outlined in Appendix 5 - Embellishment Costing Matrix.

### Determining the Levels of Embellishment in Parks

1. The Parks Branch Asset Register was obtained which included a total asset value for each individual park (replacement value).
2. The Corporate Finance Asset Register values were used for sport parks.
3. Each park was listed against its park classification (e.g. Local Recreation).

Many parks have multiple park classifications. The following assumptions were made:

- Where a park was part trunk and part non-trunk (e.g. part Local Recreation and part Natural Area), the whole asset value was allocated to the trunk section.
- Where a park was part Recreation park and part Sport park, the whole value from the Parks Branch Asset Register was allocated to the Recreation function. The value from the Corporate Finance Asset Register, where it was an asset of the Sport, Leisure and Facilities branch, was used for the sport function section of the park.
- Where a park was part Corridor park and part Recreation or Sport park, the whole value was allocated to the Recreation or Sport function. This was generally cross-checked against desktop aerial to ensure correctness.

- Where a park was a part Corridor park and part Sport park, and all embellishments in the park were allocated to the Sport function, then the Corporate Finance Asset Register data was used and the Parks Branch Asset Register data was disregarded. The two data sets were not added together as this would have resulted in a double up.
4. The value of assets in each park was compared (as a percentage) value to the typical embellishment value for its park type, as provided by the DSS. The resultant percentage is the level of embellishment of each park.
  5. Corridor park typical embellishments are per kilometre. To determine the level of embellishment, corridor lengths were measured using aerial imagery measuring tools. The length was then used to adjust the typical embellishment value for each Corridor Park. For example, if a Corridor park was 0.5km in length, the typical embellishment value for that park was halved.
  6. The following parks were not considered further in terms of Level of Embellishment and excluded from the results:
    - District Sport Parks that are solely sport centres with no other embellishment value:
      - Mt Warren Sports Centre
      - Logan North Aquatic & Fitness Centre
      - Centenary Sports Park
      - Dauth Indoor Recreation Park
      - Bishop Street Indoor Recreation.
    - Daisy Hill Conservation Park (not Council owned).

## Results

The total average level of embellishment for the trunk park network was 24%.

Of the 474 trunk parks:

- 284 parks had an embellishment level less than 20%
- 28 parks had an embellishment level more than 80%.

## Discussion

The main finding of the Park Infrastructure Plan about embellishments was the low level of embellishment in the existing network compared to the DSS. Bringing all parks up to the DSS level of embellishment is not affordable based upon infrastructure charges revenue. It may be necessary to prepare an embellishment prioritisation methodology to identify priorities for embellishment investment in existing parks for inclusion in the SOW of LGIP 2.0. Further investigations in the future review of the plan should consider and review the opportunities of embellishment only type projects as a cost-effective means of responding to population growth where that may be appropriate.

The need for a review of the DSS was identified in relation to the land provisions for park, and based upon the findings for embellishments it is concluded that this review needs also to take into account the level of embellishment provisions. Further information on park usage and user participation will assist in formulating a standard that is cost efficient and which targets the specific needs of the community. It is noted that low customer request levels for additional or improved embellishments suggest a high level of community satisfaction with the existing embellishment level and this will factor in any amendment of the DSS.

In the level of embellishment results for Corridor park it was found in many instances these parks were highly over-embellished. The distortion was a result of the standard embellishments for Corridor parks being measured per kilometre, and the resulting level of embellishment being scaled in accordance with the length of the park. Small Corridor parks as a result would often show a disproportionately high level of embellishment. This is acknowledged as a weakness in the methodology and the DSS for Corridor parks.

It is noted that new parks delivered through the development process are often over-embellished, with facilities provided by developers being over and above the standards set out in the DSS (e.g. play and exercise equipment, BBQ's and toilet block provision). While popular with the community, it does result in:

- higher expectations from the community about the standard of park embellishment and its ongoing maintenance of assets at the over-embellished state;
- A greater population catchment for the park and users staying for longer periods e.g. , to add courts or BBQs in a local recreation park creates demand for car parking and toilets facilities which are not standard embellishments in Local recreation parks;
- Parks attracting more users than planned which has an impact on local amenity, and demand on other infrastructure networks such as roads; and
- Ongoing unsustainable maintenance and asset renewal costs for embellishments.

Costings for new parks, calculated for the purposes of LGIP and network planning, are based on typical embellishment levels and associated costs. Development approvals for offsets and refunds for park infrastructure should be limited to the DSS embellishment levels and typical embellishment values to ensure affordability and sustainability of park infrastructure.



# 11. Conclusion

The Park Infrastructure Plan provides a basis for the planning and use of parks in the Logan City Council local government area.

This document has sought to:

- define the strategic framework;
- connect with other Council strategies;
- state guiding principles for decision-making;
- refine the park classification system;
- discuss supplementary land uses found in parks;
- analyse the existing park network and the existing levels of embellishment;
- outline the planning methodology used for park planning;
- identify gaps in the park network, and
- identify the future park network requirements to meet Council's standards.

The Park Infrastructure Plan identified that across the Trunk and Balance Park Networks, a total of 335 new and extended parks across 4,037ha of additional park land have been identified for provision between 2024 and 2041.

The outcomes of the Park Infrastructure Plan will now inform the financial strategy, Integrated Lifestyle Infrastructure Plan and ultimately the Schedule of Works as part of LGIP.

# 12. Appendices

## Appendix 1 – Definitions and Abbreviations

Balance Park Network	Refer to section <b>Error! Reference source not found.</b>
Embellishment	An asset in a park (e.g. bin, seat, pathway, etc.)
Establishment Cost	As per the Charges Resolution (No.11) section 8(5)
Level of Embellishment	The provision of embellishments in an individual park, compared to the typical embellishments as listed in the Desired Standards of Service.
Planning Act	<i>Planning Act 2016</i>
Planning Precincts	Refer to section <b>Error! Reference source not found.</b>
Planning Scheme	<i>Logan Planning Scheme 2015</i>
Planning Sectors	Refer to section <b>Error! Reference source not found.</b>
Rural Planning Region	Refer to section <b>Error! Reference source not found.</b> <b>Error! Reference source not found.</b>
Statistical Area Level 2	Local geographical statistical areas, as defined by the Australian Bureau of Statistics <sup>1</sup>
The Plan	The Park Infrastructure Plan 2024
Trunk Park Network	Refer to section <b>Error! Reference source not found.</b>

CPTED	Crime Prevention Through Environmental Design
DSS	Desired Standards of Service
EDQ	Economic Development Queensland
Ha	Hectares

---

<sup>1</sup> Australian Bureau of Statistics, 2016, 1270.0.55.001 - *Australian Statistical Geography Standard (ASGS): Volume 1 - Main Structure and Greater Capital City Statistical Areas*, July 2016,

LDPM	Logan Development Projection Model
LGIP	Local Government Infrastructure Plan
PDA	Priority Development Area
PIA	Priority Infrastructure Area
SA2	Statistical Area Level 2

## Appendix 2 – Existing Park Inventory August 2023

Park Unique ID	Park ID	Park Name	Suburb	Division	Status	Function	Hierarchy	Planning Sector	Planning Precinct	Area (ha)
1.N.Ec.e.x	1	Abbey Park	FORESTDALE	7	existing	Natural Areas	Ecologically Sig	West	Browns Plains	3.53
2.R.Lo.e.x	2	Acacia Park	BROWNS PLAINS	7	existing	Recreation	Local	West	Browns Plains	2.34
3.R.Lo.e.x	3	Acorn Park	KINGSTON	2	existing	Recreation	Local	North	Kingston	0.31
4.R.Lo.e.x	4	Acorus Park	REGENTS PARK	7	existing	Recreation	Local	West	Browns Plains	0.77
5.R.Lo.e.x	5	Adam Park	BROWNS PLAINS	7	existing	Recreation	Local	West	Browns Plains	1.00
6.R.Lo.e.x	6	Adelong Park	SHAILER PARK	10	existing	Recreation	Local	East	Shailer Park	0.42
8.R.Lo.e.x	8	Akers Park	UNDERWOOD	3	existing	Recreation	Local	North	Underwood	0.65
9.R.Lo.e.x	9	Albert Park	WOODRIDGE	2	existing	Recreation	Local	North	Logan Central - Woodridge	0.70
10.R.Me.e.x	10	Alexander Clark Park	LOGANHOLME	10	existing	Recreation	Metropolitan	East	Loganholme West	4.53
10.R.Me.e.x	10	Alexander Clark Park	LOGANHOLME	10	existing	Recreation	Metropolitan	East	Loganholme West	1.00
10.R.Me.e.x	10	Alexander Clark Park	LOGANHOLME	10	existing	Recreation	Metropolitan	East	Loganholme West	22.81
11.R.Mi.e.x	11	Alford Park	WATERFORD WEST	5	existing	Recreation	Minor	South	Crestmead - Marsden	0.25

12.N.La.e.x	12	Allanadale Park	FORESTDALE	7	existing	Natural Areas	Landscape Amenit	West	Browns Plains	1.95
13.N.Ec.e.x	13	Anakie Park	CORNUBIA	10	existing	Natural Areas	Ecologically Sig	East	Loganholme East	0.08
13.N.Ec.e.x	13	Anakie Park	CORNUBIA	10	existing	Natural Areas	Ecologically Sig	East	Loganholme East	3.74
14.R.Lo.e.x	14	Andromeda Park	TANAH MERAH	10	existing	Recreation	Local	East	Loganholme West	0.02
14.N.La.e.x	14	Andromeda Park	TANAH MERAH	10	existing	Natural Areas	Landscape Amenit	East	Loganholme West	1.37
14.N.La.e.x	14	Andromeda Park	TANAH MERAH	10	existing	Natural Areas	Landscape Amenit	East	Loganholme West	1.93
15.R.Lo.e.x	15	Anzac Park (Kingston)	KINGSTON	2	existing	Recreation	Local	North	Kingston	1.21
15.R.Lo.e.x	15	Anzac Park (Kingston)	KINGSTON	2	existing	Recreation	Local	North	Kingston	0.20
15.R.Lo.e.x	15	Anzac Park (Kingston)	KINGSTON	2	existing	Recreation	Local	North	Kingston	0.40
16.R.Lo.e.x	16	Apex Park	MARSDEN	5	existing	Recreation	Local	South	Crestmead - Marsden	0.68
16.R.Lo.e.x	16	Apex Park	MARSDEN	5	existing	Recreation	Local	South	Crestmead - Marsden	0.14
16.R.Lo.e.x	16	Apex Park	MARSDEN	5	existing	Recreation	Local	South	Crestmead - Marsden	0.14
17.N.Ec.e.x	17	Pauline Towler Park	FORESTDALE	7	existing	Natural Areas	Ecologically Sig	West	Browns Plains	10.26
17.R.Lo.e.x	17	Pauline Towler Park	FORESTDALE	7	existing	Recreation	Local	West	Browns Plains	0.33
18.O..e.x	18	Argule Park	HILLCREST	7	existing	Other	<Null>	West	Browns Plains	2.96

18.R.Lo.e.x	18	Argyle Park	HILLCREST	7	existing	Recreation	Local	West	Browns Plains	0.42
19.R.Lo.e.x	19	Arlington Park	UNDERWOOD	3	existing	Recreation	Local	North	Underwood	1.90
20.R.Lo.e.x	20	Ashton Park	KINGSTON	2	existing	Recreation	Local	North	Kingston	0.21
20.R.Lo.e.x	20	Ashton Park	KINGSTON	2	existing	Recreation	Local	North	Kingston	0.16
20.R.Lo.e.x	20	Ashton Park	KINGSTON	2	existing	Recreation	Local	North	Kingston	0.12
20.R.Lo.e.x	20	Ashton Park	KINGSTON	2	existing	Recreation	Local	North	Kingston	0.40
21.R.Lo.e.x	21	Atlantic Park	LOGANHOLME	10	existing	Recreation	Local	East	Loganholme East	0.24
21.R.Lo.e.x	21	Atlantic Park	LOGANHOLME	10	existing	Recreation	Local	East	Loganholme East	0.01
21.R.Lo.e.x	21	Atlantic Park	LOGANHOLME	10	existing	Recreation	Local	East	Loganholme East	0.19
22.R.Lo.e.x	22	Augustus Park	KINGSTON	2	existing	Recreation	Local	North	Kingston	0.05
22.R.Lo.e.x	22	Augustus Park	KINGSTON	2	existing	Recreation	Local	North	Kingston	0.05
22.R.Lo.e.x	22	Augustus Park	KINGSTON	2	existing	Recreation	Local	North	Kingston	0.08
22.R.Lo.e.x	22	Augustus Park	KINGSTON	2	existing	Recreation	Local	North	Kingston	0.05
22.R.Lo.e.x	22	Augustus Park	KINGSTON	2	existing	Recreation	Local	North	Kingston	0.05
22.R.Lo.e.x	22	Augustus Park	KINGSTON	2	existing	Recreation	Local	North	Kingston	0.05
22.R.Lo.e.x	22	Augustus Park	KINGSTON	2	existing	Recreation	Local	North	Kingston	0.05
22.R.Lo.e.x	22	Augustus Park	KINGSTON	2	existing	Recreation	Local	North	Kingston	0.05



22.R.Lo.e.x	22	Augustus Park	KINGSTON	2	existing	Recreation	Local	North	Kingston	0.05
22.R.Lo.e.x	22	Augustus Park	KINGSTON	2	existing	Recreation	Local	North	Kingston	0.04
22.R.Lo.e.x	22	Augustus Park	KINGSTON	2	existing	Recreation	Local	North	Kingston	0.04
22.R.Lo.e.x	22	Augustus Park	KINGSTON	2	existing	Recreation	Local	North	Kingston	0.04
22.R.Lo.e.x	22	Augustus Park	KINGSTON	2	existing	Recreation	Local	North	Kingston	1.79
22.R.Lo.e.x	22	Augustus Park	KINGSTON	2	existing	Recreation	Local	North	Kingston	0.54
22.R.Lo.e.x	22	Augustus Park	KINGSTON	2	existing	Recreation	Local	North	Kingston	0.05
23.R.Mi.e.x	23	Baldarch Park	SLACKS CREEK	3	existing	Recreation	Minor	North	Kingston	0.10
24.R.Lo.e.x	24	Ballan Park	CORNUBIA	10	existing	Recreation	Local	East	Loganholme East	0.11
25.R.Lo.e.x	25	Bangalla Park	SPRINGWOOD	1	existing	Recreation	Local	North	Rochedale South - Springwood	0.31
26.N.La.e.x	26	Juanita Park	SPRINGWOOD	1	existing	Natural Areas	Landscape Amenit	North	Rochedale South - Springwood	1.09
27.R.Lo.e.x	27	Barbaralla Park	SPRINGWOOD	1	existing	Recreation	Local	North	Rochedale South - Springwood	0.13
27.R.Lo.e.x	27	Barbaralla Park	SPRINGWOOD	1	existing	Recreation	Local	North	Rochedale South - Springwood	1.66
27.R.Lo.e.x	27	Barbaralla Park	SPRINGWOOD	1	existing	Recreation	Local	North	Rochedale South - Springwood	0.10
28.R.Mi.e.x	28	Barokee Park	TANAH MERAH	10	existing	Recreation	Minor	East	Loganholme West	0.18

28.O..e.x	28	Barokee Park	TANAH MERAH	10	existing	Other	<Null>	East	Loganholme West	0.17
29.R.Lo.e.x	29	Baroona Park	ROCHEDALE SOUTH	1	existing	Recreation	Local	North	Rochedale South - Springwood	1.03
30.O..e.x	30	Barossa Park	KINGSTON	2	existing	Other	<Null>	North	Kingston	0.12
31.O..e.x	31	Bass Park	WOODRIDGE	2	existing	Other	<Null>	North	Logan Central - Woodridge	0.13
31.R.Lo.e.x	31	Bass Park	WOODRIDGE	2	existing	Recreation	Local	North	Logan Central - Woodridge	0.23
32.N.La.e.x	32	Battle Park	LOGANLEA	6	existing	Natural Areas	Landscape Amenit	South	Loganlea	0.27
32.N.La.e.x	32	Battle Park	LOGANLEA	6	existing	Natural Areas	Landscape Amenit	South	Loganlea	2.02
32.N.La.e.x	32	Battle Park	LOGANLEA	6	existing	Natural Areas	Landscape Amenit	South	Loganlea	2.26
32.N.La.e.x	32	Battle Park	LOGANLEA	6	existing	Natural Areas	Landscape Amenit	South	Loganlea	3.28
32.N.La.e.x	32	Battle Park	LOGANLEA	6	existing	Natural Areas	Landscape Amenit	South	Loganlea	2.01
32.N.La.e.x	32	Battle Park	LOGANLEA	6	existing	Natural Areas	Landscape Amenit	South	Loganlea	1.82
32.N.La.e.x	32	Battle Park	LOGANLEA	6	existing	Natural Areas	Landscape Amenit	South	Loganlea	2.30
33.N.La.e.x	33	Bayes Park	LOGAN RESERVE	8	existing	Natural Areas	Landscape Amenit	South	Crestmead - Marsden	11.46

33.N.La.e.x	33	Bayes Park	LOGAN RESERVE	8	existing	Natural Areas	Landscape Amenit	South	Crestmead - Marsden	6.66
33.R.Lo.e.x	33	Bayes Park	LOGAN RESERVE	8	existing	Recreation	Local	South	Crestmead - Marsden	0.81
34.O..e.x	34	Bayliss Park	CRESTMEAD	8	existing	Other	<Null>	South	Crestmead - Marsden	10.01
34.N.Ec.e.x	34	Bayliss Park	HERITAGE PARK	8	existing	Natural Areas	Ecologically Sig	South	Crestmead - Marsden	10.57
35.N.La.e.x	35	Waltham Park	HERITAGE PARK	8	existing	Natural Areas	Landscape Amenit	West	Browns Plains	0.93
36.N.La.e.x	36	Wedgewood Park	HERITAGE PARK	8	existing	Natural Areas	Landscape Amenit	West	Browns Plains	2.67
37.N.La.e.x	37	Bayview Park	TANAH MERAH	10	existing	Natural Areas	Landscape Amenit	East	Loganholme West	0.68
38.R.Lo.e.x	38	Bega Park	KINGSTON	2	existing	Recreation	Local	South	Crestmead - Marsden	1.49
38.R.Lo.e.x	38	Bega Park	KINGSTON	2	existing	Recreation	Local	North	Kingston	0.14
38.R.Lo.e.x	38	Bega Park	KINGSTON	2	existing	Recreation	Local	North	Kingston	1.12
38.R.Lo.e.x	38	Bega Park	KINGSTON	2	existing	Recreation	Local	North	Kingston	5.13
39.O..e.x	39	Bega Road Quarry Buffer	KINGSTON	2	existing	Other	<Null>	North	Kingston	1.07
40.O..e.x	40	Bega Road Buffer	KINGSTON	2	existing	Other	<Null>	North	Kingston	0.28
41.N.La.e.x	41	Bellevue Park	GREENBANK	11	existing	Natural Areas	Landscape Amenit	Rural West	Rural West Balance	3.34
41.R.Lo.e.x	41	Bellevue Park	GREENBANK	11	existing	Recreation	Local	Rural West	Rural West Balance	1.73

42.N.La.e.x	42	Belmore Park	ROCHEDALE SOUTH	1	existing	Natural Areas	Landscape Amenit	North	Rosedale South - Springwood	3.27
42.R.Lo.e.x	42	Belmore Park	ROCHEDALE SOUTH	1	existing	Recreation	Local	North	Rosedale South - Springwood	1.42
44.R.Lo.e.x	44	Berrinba Park	KINGSTON	2	existing	Recreation	Local	North	Kingston	0.06
44.R.Lo.e.x	44	Berrinba Park	KINGSTON	2	existing	Recreation	Local	North	Kingston	0.06
44.R.Lo.e.x	44	Berrinba Park	KINGSTON	2	existing	Recreation	Local	North	Kingston	0.06
44.R.Lo.e.x	44	Berrinba Park	KINGSTON	2	existing	Recreation	Local	North	Kingston	0.06
45.R.Lo.e.x	45	Beta Park	KINGSTON	2	existing	Recreation	Local	North	Kingston	0.41
46.R.Mi.e.x	46	Bilk Park	CRESTMEAD	5	existing	Recreation	Minor	South	Crestmead - Marsden	0.09
47.R.Lo.e.x	47	Bill Carmody Park	SLACKS CREEK	3	existing	Recreation	Local	North	Logan Central - Woodridge	0.06
47.R.Lo.e.x	47	Bill Carmody Park	SLACKS CREEK	3	existing	Recreation	Local	North	Logan Central - Woodridge	0.20
48.R.Lo.e.x	48	Bill Kohlmann Park	ROCHEDALE SOUTH	1	existing	Recreation	Local	North	Rosedale South - Springwood	0.14
48.R.Lo.e.x	48	Bill Kohlmann Park	ROCHEDALE SOUTH	1	existing	Recreation	Local	North	Rosedale South - Springwood	0.06
48.R.Lo.e.x	48	Bill Kohlmann Park	ROCHEDALE SOUTH	1	existing	Recreation	Local	North	Rosedale South - Springwood	0.07
48.R.Lo.e.x	48	Bill Kohlmann Park	ROCHEDALE SOUTH	1	existing	Recreation	Local	North	Rosedale South - Springwood	0.37

48.R.Lo.e.x	48	Bill Kohlmann Park	ROCHEDALE SOUTH	1	existing	Recreation	Local	North	Rosedale South - Springwood	0.91
48.R.Lo.e.x	48	Bill Kohlmann Park	ROCHEDALE SOUTH	1	existing	Recreation	Local	North	Rosedale South - Springwood	0.06
48.R.Lo.e.x	48	Bill Kohlmann Park	ROCHEDALE SOUTH	1	existing	Recreation	Local	North	Rosedale South - Springwood	0.13
48.R.Lo.e.x	48	Bill Kohlmann Park	ROCHEDALE SOUTH	1	existing	Recreation	Local	North	Rosedale South - Springwood	0.06
48.R.Lo.e.x	48	Bill Kohlmann Park	ROCHEDALE SOUTH	1	existing	Recreation	Local	North	Rosedale South - Springwood	0.10
50.R.Lo.e.x	50	Blue-Gum Park	MARSDEN	5	existing	Recreation	Local	South	Crestmead - Marsden	0.15
50.R.Lo.e.x	50	Blue-Gum Park	MARSDEN	5	existing	Recreation	Local	South	Crestmead - Marsden	0.15
51.R.Mi.e.x	51	Bond Park	ROCHEDALE SOUTH	1	existing	Recreation	Minor	North	Rosedale South - Springwood	0.10
52.R.Lo.e.x	52	Booran Park	WOODRIDGE	2	existing	Recreation	Local	North	Logan Central - Woodridge	0.24
52.R.Lo.e.x	52	Booran Park	WOODRIDGE	2	existing	Recreation	Local	North	Logan Central - Woodridge	0.20
52.R.Lo.e.x	52	Booran Park	WOODRIDGE	2	existing	Recreation	Local	North	Logan Central - Woodridge	0.93
52.O..e.x	52	Booran Park	WOODRIDGE	2	existing	Other	<Null>	North	Logan Central - Woodridge	0.19
52.R.Lo.e.x	52	Booran Park	WOODRIDGE	2	existing	Recreation	Local	North	Logan Central - Woodridge	0.41

53.R.Di.e.x	53	Boronia Bushland Reserve	BORONIA HEIGHTS	7	existing	Recreation	District	West	Boronia Heights-Park Ridge West	2.49
53.R.Di.e.x	53	Boronia Bushland Reserve	BORONIA HEIGHTS	7	existing	Recreation	District	West	Boronia Heights-Park Ridge West	2.49
53.N.Ec.e.x	53	Boronia Bushland Reserve	PARK RIDGE	7	existing	Natural Areas	Ecologically Sig	West	Boronia Heights-Park Ridge West	1.69
53.N.Ec.e.x	53	Boronia Bushland Reserve	BORONIA HEIGHTS	7	existing	Natural Areas	Ecologically Sig	West	Boronia Heights-Park Ridge West	0.73
53.N.Ec.e.x	53	Boronia Bushland Reserve	BORONIA HEIGHTS	7	existing	Natural Areas	Ecologically Sig	West	Boronia Heights-Park Ridge West	0.29
53.N.Ec.e.x	53	Boronia Bushland Reserve	BORONIA HEIGHTS	7	existing	Natural Areas	Ecologically Sig	West	Boronia Heights-Park Ridge West	2.08
53.N.Ec.e.x	53	Boronia Bushland Reserve	BORONIA HEIGHTS	7	existing	Natural Areas	Ecologically Sig	West	Boronia Heights-Park Ridge West	0.53
53.N.Ec.e.x	53	Boronia Bushland Reserve	BORONIA HEIGHTS	7	existing	Natural Areas	Ecologically Sig	West	Boronia Heights-Park Ridge West	0.37
53.N.Ec.e.x	53	Boronia Bushland Reserve	BORONIA HEIGHTS	7	existing	Natural Areas	Ecologically Sig	West	Boronia Heights-Park Ridge West	0.59
53.N.Ec.e.x	53	Boronia Bushland Reserve	BORONIA HEIGHTS	7	existing	Natural Areas	Ecologically Sig	West	Boronia Heights-Park Ridge West	4.55
53.N.Ec.e.x	53	Boronia Bushland Reserve	BORONIA HEIGHTS	7	existing	Natural Areas	Ecologically Sig	West	Boronia Heights-Park Ridge West	1.84
53.N.Ec.e.x	53	Boronia Bushland Reserve	BORONIA HEIGHTS	7	existing	Natural Areas	Ecologically Sig	West	Boronia Heights-Park Ridge West	0.76
53.N.Ec.e.x	53	Boronia Bushland Reserve	BORONIA HEIGHTS	7	existing	Natural Areas	Ecologically Sig	West	Boronia Heights-Park Ridge West	0.11

53.N.Ec.e.x	53	Boronia Bushland Reserve	BORONIA HEIGHTS	7	existing	Natural Areas	Ecologically Sig	West	Boronia Heights-Park Ridge West	7.18
53.N.Ec.e.x	53	Boronia Bushland Reserve	BORONIA HEIGHTS	7	existing	Natural Areas	Ecologically Sig	West	Boronia Heights-Park Ridge West	3.27
53.N.Ec.e.x	53	Boronia Bushland Reserve	BORONIA HEIGHTS	7	existing	Natural Areas	Ecologically Sig	West	Boronia Heights-Park Ridge West	5.46
53.N.Ec.e.x	53	Boronia Bushland Reserve	BORONIA HEIGHTS	7	existing	Natural Areas	Ecologically Sig	West	Boronia Heights-Park Ridge West	1.04
53.N.Ec.e.x	53	Boronia Bushland Reserve	BORONIA HEIGHTS	7	existing	Natural Areas	Ecologically Sig	West	Boronia Heights-Park Ridge West	2.59
53.N.Ec.e.x	53	Boronia Bushland Reserve	GREENBANK	11	existing	Natural Areas	Ecologically Sig	West	Boronia Heights-Park Ridge West	0.75
53.N.Ec.e.x	53	Boronia Bushland Reserve	BORONIA HEIGHTS	7	existing	Natural Areas	Ecologically Sig	West	Boronia Heights-Park Ridge West	2.56
53.N.Ec.e.x	53	Boronia Bushland Reserve	PARK RIDGE	8	existing	Natural Areas	Ecologically Sig	West	Boronia Heights-Park Ridge West	1.50
54.N.La.e.x	54	Boulia Park	GREENBANK	11	existing	Natural Areas	Landscape Amenit	West	Boronia Heights-Park Ridge West	1.28
55.R.Mi.e.x	55	Bourke Park	WATERFORD WEST	5	existing	Recreation	Minor	South	Crestmead - Marsden	0.05
56.R.Mi.e.x	56	Bowen Park	ROCHEDALE SOUTH	1	existing	Recreation	Minor	North	Rochedale South - Springwood	0.10
57.R.Lo.e.x	57	Brabham Park	CRESTMED	8	existing	Recreation	Local	South	Crestmead - Marsden	1.16
58.N.La.e.x	58	Brandon Park	MARSDEN	5	existing	Natural Areas	Landscape Amenit	South	Crestmead - Marsden	4.35



58.N.La.e.x	58	Brandon Park	MARSDEN	5	existing	Natural Areas	Landscape Amenit	South	Crestmead - Marsden	2.84
58.O..e.x	58	Brandon Park	MARSDEN	5	existing	Other	<Null>	South	Crestmead - Marsden	0.21
58.R.Lo.e.x	58	Brandon Park	MARSDEN	5	existing	Recreation	Local	South	Crestmead - Marsden	0.06
58.R.Lo.e.x	58	Brandon Park	MARSDEN	5	existing	Recreation	Local	South	Crestmead - Marsden	4.70
58.O..e.x	58	Brandon Park	MARSDEN	5	existing	Other	<Null>	South	Crestmead - Marsden	0.20
58.R.Lo.e.x	58	Brandon Park	MARSDEN	5	existing	Recreation	Local	South	Crestmead - Marsden	1.09
58.O..e.x	58	Brandon Park	MARSDEN	5	existing	Other	<Null>	South	Crestmead - Marsden	2.57
58.O..e.x	58	Brandon Park	MARSDEN	5	existing	Other	<Null>	South	Crestmead - Marsden	0.09
58.O..e.x	58	Brandon Park	MARSDEN	5	existing	Other	<Null>	South	Crestmead - Marsden	0.77
58.N.La.e.x	58	Brandon Park	MARSDEN	5	existing	Natural Areas	Landscape Amenit	South	Crestmead - Marsden	0.23
58.O..e.x	58	Brandon Park	MARSDEN	5	existing	Other	<Null>	South	Crestmead - Marsden	0.31
58.N.La.e.x	58	Brandon Park	MARSDEN	5	existing	Natural Areas	Landscape Amenit	South	Crestmead - Marsden	1.07
58.N.La.e.x	58	Brandon Park	MARSDEN	5	existing	Natural Areas	Landscape Amenit	South	Crestmead - Marsden	0.20
58.N.La.e.x	58	Brandon Park	MARSDEN	5	existing	Natural Areas	Landscape Amenit	South	Crestmead - Marsden	0.21
59.N.La.e.x	59	Brookvale Park	UNDERWOOD	2	existing	Natural Areas	Landscape Amenit	North	Underwood	0.75

59.N.La.e.x	59	Brookvale Park	UNDERWOOD	2	existing	Natural Areas	Landscape Amenit	North	Underwood	1.40
59.N.La.e.x	59	Brookvale Park	UNDERWOOD	2	existing	Natural Areas	Landscape Amenit	North	Underwood	1.20
59.N.La.e.x	59	Brookvale Park	UNDERWOOD	2	existing	Natural Areas	Landscape Amenit	North	Underwood	0.85
59.N.La.e.x	59	Brookvale Park	UNDERWOOD	2	existing	Natural Areas	Landscape Amenit	North	Underwood	0.16
59.R.Lo.e.x	59	Brookvale Park	UNDERWOOD	2	existing	Recreation	Local	North	Underwood	0.21
59.N.La.e.x	59	Brookvale Park	UNDERWOOD	2	existing	Natural Areas	Landscape Amenit	North	Underwood	0.03
59.R.Lo.e.x	59	Brookvale Park	UNDERWOOD	2	existing	Recreation	Local	North	Underwood	0.03
59.N.La.e.x	59	Brookvale Park	UNDERWOOD	2	existing	Natural Areas	Landscape Amenit	North	Underwood	0.09
59.R.Lo.e.x	59	Brookvale Park	UNDERWOOD	2	existing	Recreation	Local	North	Underwood	0.40
59.N.La.e.x	59	Brookvale Park	UNDERWOOD	2	existing	Natural Areas	Landscape Amenit	North	Underwood	6.72
60.R.Lo.e.x	60	Brough Place	DAISY HILL	3	existing	Recreation	Local	North	Daisy Hill	0.11
61.N.La.e.x	61	Bumstead Park	CRESTMead	5	existing	Natural Areas	Landscape Amenit	South	Crestmead - Marsden	0.11
61.N.La.e.x	61	Bumstead Park	CRESTMead	5	existing	Natural Areas	Landscape Amenit	South	Crestmead - Marsden	1.08
61.N.La.e.x	61	Bumstead Park	CRESTMead	5	existing	Natural Areas	Landscape Amenit	South	Crestmead - Marsden	0.05

61.N.La.e.x	61	Bumstead Park	CRESTMead	5	existing	Natural Areas	Landscape Amenit	South	Crestmead - Marsden	1.90
62.S.Di.e.x	62	Burchill Park	LOGANHOLME	10	existing	Sport	District	East	Loganholme East	0.42
63.R.Lo.e.x	63	Burrinjuck Park	MARSDEN	5	existing	Recreation	Local	South	Crestmead - Marsden	0.58
63.R.Lo.e.x	63	Burrinjuck Park	MARSDEN	5	existing	Recreation	Local	South	Crestmead - Marsden	0.44
63.R.Lo.e.x	63	Burrinjuck Park	MARSDEN	5	existing	Recreation	Local	South	Crestmead - Marsden	0.18
63.R.Lo.e.x	63	Burrinjuck Park	MARSDEN	5	existing	Recreation	Local	South	Crestmead - Marsden	0.31
63.R.Lo.e.x	63	Burrinjuck Park	MARSDEN	5	existing	Recreation	Local	South	Crestmead - Marsden	0.04
64.R.Lo.e.x	64	Bushlark Park	CRESTMead	8	existing	Recreation	Local	South	Crestmead - Marsden	0.64
65.N.La.e.x	65	Bushmills Park	HILLCREST	7	existing	Natural Areas	Landscape Amenit	West	Browns Plains	0.09
65.N.La.e.x	65	Bushmills Park	HILLCREST	7	existing	Natural Areas	Landscape Amenit	West	Browns Plains	0.39
65.N.La.e.x	65	Bushmills Park	HILLCREST	7	existing	Natural Areas	Landscape Amenit	West	Browns Plains	0.09
65.O..e.x	65	Bushmills Park	HILLCREST	7	existing	Other	<Null>	West	Browns Plains	0.39
65.O..e.x	65	Bushmills Park	HILLCREST	7	existing	Other	<Null>	West	Browns Plains	0.19
65.N.La.e.x	65	Bushmills Park	HILLCREST	7	existing	Natural Areas	Landscape Amenit	West	Browns Plains	0.04
65.N.La.e.x	65	Bushmills Park	HILLCREST	7	existing	Natural Areas	Landscape Amenit	West	Browns Plains	0.00

66.R.Lo.e.x	66	Cadagi Park	LOGANLEA	6	existing	Recreation	Local	South	Loganlea	1.05
66.R.Lo.e.x	66	Cadagi Park	LOGANLEA	6	existing	Recreation	Local	South	Loganlea	0.18
67.N.La.e.x	67	California Creek Linear Park	CARBROOK	10	existing	Natural Areas	Landscape Amenit	Rural North East	Rural North East Balance	2.08
68.N.La.e.x	68	California Creek Corridor	CORNUBIA	10	existing	Natural Areas	Landscape Amenit	Rural North East	Rural North East Balance	8.11
69.R.Lo.e.x	69	Caloola Park	SPRINGWOOD	1	existing	Recreation	Local	North	Rochedale South - Springwood	0.22
70.R.Lo.e.x	70	Camelot Park	UNDERWOOD	3	existing	Recreation	Local	North	Underwood	1.86
71.N.Ec.e.x	71	Campden Park	BROWNS PLAINS	7	existing	Natural Areas	Ecologically Sig	West	Browns Plains	3.44
71.N.Ec.e.x	71	Campden Park	BROWNS PLAINS	7	existing	Natural Areas	Ecologically Sig	West	Browns Plains	2.57
71.N.Ec.e.x	71	Campden Park	BROWNS PLAINS	7	existing	Natural Areas	Ecologically Sig	West	Browns Plains	4.52
72.N.La.e.x	72	Carbrook Road Park	CORNUBIA	10	existing	Natural Areas	Landscape Amenit	Rural North East	Rural North East Balance	0.26
73.N.La.e.x	73	Carbrook Wetlands	Carbrook	10	existing	Natural Areas	Landscape Amenit	Rural North East	Rural North East Balance	14.64
74.N.La.e.x	74	Carinya Park	CRESTMEAD	8	existing	Natural Areas	Landscape Amenit	South	Crestmead - Marsden	8.58
74.O..e.x	74	Carinya Park	CRESTMEAD	8	existing	Other	<Null>	South	Crestmead - Marsden	3.93
75.R.Lo.e.x	75	Carnation Park	WATERFORD WEST	5	existing	Recreation	Local	South	Crestmead - Marsden	1.22

75.R.Lo.e.x	75	Carnation Park	WATERFORD WEST	5	existing	Recreation	Local	South	Crestmead - Marsden	0.88
75.R.Lo.e.x	75	Carnation Park	WATERFORD WEST	5	existing	Recreation	Local	South	Crestmead - Marsden	0.12
76.R.Mi.e.x	76	Carol Park	SPRINGWOOD	1	existing	Recreation	Minor	North	Rochedale South - Springwood	0.10
76.R.Mi.e.x	76	Carol Park	SPRINGWOOD	1	existing	Recreation	Minor	North	Rochedale South - Springwood	0.08
77.R.Mi.e.x	77	Carrick Park	ROCHEDALE SOUTH	1	existing	Recreation	Minor	North	Rochedale South - Springwood	0.10
78.R.Lo.e.x	78	Castle Park	BROWNS PLAINS	7	existing	Recreation	Local	West	Browns Plains	0.53
79.N.La.e.x	79	Cavillon Park	CRESTMEAD	8	existing	Natural Areas	Landscape Amenit	South	Crestmead - Marsden	0.50
79.N.La.e.x	79	Cavillon Park	CRESTMEAD	8	existing	Natural Areas	Landscape Amenit	South	Crestmead - Marsden	0.50
79.N.La.e.x	79	Cavillon Park	CRESTMEAD	8	existing	Natural Areas	Landscape Amenit	South	Crestmead - Marsden	0.89
79.O..e.x	79	Cavillon Park	CRESTMEAD	8	existing	Other	<Null>	South	Crestmead - Marsden	1.99
80.O..e.x	80	Central Park	HILLCREST	7	existing	Other	<Null>	West	Browns Plains	0.16
80.O..e.x	80	Central Park	HILLCREST	7	existing	Other	<Null>	West	Browns Plains	0.30
83.N.Ec.e.x	83	Chambers Flat Road Park	KINGSTON	2	existing	Natural Areas	Ecologically Sig	North	Kingston	0.68

83.N.Ec.e.x	83	Chambers Flat Road Park	KINGSTON	2	existing	Natural Areas	Ecologically Sig	North	Kingston	0.57
83.N.Ec.e.x	83	Chambers Flat Road Park	KINGSTON	2	existing	Natural Areas	Ecologically Sig	North	Kingston	3.45
83.N.Ec.e.x	83	Chambers Flat Road Park	KINGSTON	2	existing	Natural Areas	Ecologically Sig	North	Kingston	4.00
83.N.Ec.e.x	83	Chambers Flat Road Park	KINGSTON	2	existing	Natural Areas	Ecologically Sig	North	Kingston	0.20
83.N.Ec.e.x	83	Chambers Flat Road Park	KINGSTON	2	existing	Natural Areas	Ecologically Sig	South	Crestmead - Marsden	1.16
83.N.Ec.e.x	83	Chambers Flat Road Park	KINGSTON	2	existing	Natural Areas	Ecologically Sig	North	Kingston	11.87
85.R.Lo.e.x	85	Chantilly Park	CORNUBIA	10	existing	Recreation	Local	East	Loganholme East	0.81
85.R.Lo.e.x	85	Chantilly Park	CORNUBIA	10	existing	Recreation	Local	East	Loganholme East	1.56
85.R.Lo.e.x	85	Chantilly Park	CORNUBIA	10	existing	Recreation	Local	East	Loganholme East	0.26
85.R.Lo.e.x	85	Chantilly Park	LOGANHOLME	10	existing	Recreation	Local	East	Loganholme East	0.43
85.R.Co.e.x	85	Chantilly Park	CORNUBIA	10	existing	Recreation	Corridor	East	Loganholme East	1.07
85.R.Co.e.x	85	Chantilly Park	CORNUBIA	10	existing	Recreation	Corridor	East	Loganholme East	3.43
86.R.Lo.e.x	86	Charles Barton Park	UNDERWOOD	3	existing	Recreation	Local	North	Underwood	1.48
87.R.Mi.e.x	87	Chester Park	BORONIA HEIGHTS	7	existing	Recreation	Minor	West	Boronia Heights-Park Ridge West	0.12

87.O..e.x	87	Chester Park	BORONIA HEIGHTS	7	existing	Other	<Null>	West	Boronia Heights-Park Ridge West	0.21
87.R.Mi.e.x	87	Chester Park	BORONIA HEIGHTS	7	existing	Recreation	Minor	West	Boronia Heights-Park Ridge West	0.04
88.O..e.x	88	Chetwynd Street Buffer	LOGANHOLME	10	existing	Other	<Null>	East	Loganholme East	3.69
89.R.Mi.e.x	89	Christopher Park	SLACKS CREEK	3	existing	Recreation	Minor	North	Kingston	0.14
90.R.Lo.e.x	90	Cianthus Park	REGENTS PARK	7	existing	Recreation	Local	West	Browns Plains	0.11
90.R.Lo.e.x	90	Cianthus Park	REGENTS PARK	7	existing	Recreation	Local	West	Browns Plains	2.69
91.R.Mi.e.x	91	Cilla Park	ROCHEDALE SOUTH	1	existing	Recreation	Minor	North	Rochedale South - Springwood	0.06
92.S.Di.e.x	92	Civic Centre Park	LOGAN CENTRAL	2	existing	Sport	District	North	Logan Central - Woodridge	1.44
92.S.Di.e.x	92	Civic Centre Park	LOGAN CENTRAL	2	existing	Sport	District	North	Logan Central - Woodridge	3.84
92.S.Di.e.x	92	Civic Centre Park	LOGAN CENTRAL	2	existing	Sport	District	North	Logan Central - Woodridge	0.34
93.O..e.x	93	Clara Park	LOGAN CENTRAL	2	existing	Other	<Null>	North	Logan Central - Woodridge	0.17
95.N.La.e.x	95	Clarks Park	LOGANHOLME	10	existing	Natural Areas	Landscape Amenit	East	Loganholme West	1.82
95.N.La.e.x	95	Clarks Park	LOGANHOLME	10	existing	Natural Areas	Landscape Amenit	East	Loganholme West	0.40
96.R.Lo.e.x	96	Clint Park	CRESTMead	5	existing	Recreation	Local	South	Crestmead - Marsden	0.31

96.R.Lo.e.x	96	Clint Park	CRESTMEAD	5	existing	Recreation	Local	South	Crestmead - Marsden	0.12
96.R.Lo.e.x	96	Clint Park	CRESTMEAD	5	existing	Recreation	Local	South	Crestmead - Marsden	0.14
96.R.Lo.e.x	96	Clint Park	CRESTMEAD	5	existing	Recreation	Local	South	Crestmead - Marsden	0.23
96.R.Lo.e.x	96	Clint Park	CRESTMEAD	5	existing	Recreation	Local	South	Crestmead - Marsden	0.17
96.R.Lo.e.x	96	Clint Park	CRESTMEAD	5	existing	Recreation	Local	South	Crestmead - Marsden	0.07
97.R.Lo.e.x	97	Coffey Park	CRESTMEAD	8	existing	Recreation	Local	South	Crestmead - Marsden	2.60
98.R.Lo.e.x	98	Coleman Park	SPRINGWOOD	1	existing	Recreation	Local	North	Rochedale South - Springwood	0.44
99.N.Ec.e.x	99	Colisa Park	REGENTS PARK	8	existing	Natural Areas	Ecologically Sig	West	Browns Plains	0.80
99.N.Ec.e.x	99	Colisa Park	REGENTS PARK	7	existing	Natural Areas	Ecologically Sig	West	Browns Plains	3.64
99.N.Ec.e.x	99	Colisa Park	REGENTS PARK	7	existing	Natural Areas	Ecologically Sig	West	Browns Plains	1.90
99.N.Ec.e.x	99	Colisa Park	REGENTS PARK	7	existing	Natural Areas	Ecologically Sig	West	Browns Plains	0.57
100.N.Ec.e.x	100	Collard Park	SLACKS CREEK	3	existing	Natural Areas	Ecologically Sig	North	Rochedale South - Springwood	1.16
100.N.Ec.e.x	100	Collard Park	SLACKS CREEK	3	existing	Natural Areas	Ecologically Sig	North	Rochedale South - Springwood	1.97
100.N.Ec.e.x	100	Collard Park	SLACKS CREEK	3	existing	Natural Areas	Ecologically Sig	North	Rochedale South - Springwood	4.00



100.N.Ec.e.x	100	Collard Park	SLACKS CREEK	3	existing	Natural Areas	Ecologically Sig	North	Rochedale South - Springwood	0.18
100.N.Ec.e.x	100	Collard Park	SLACKS CREEK	3	existing	Natural Areas	Ecologically Sig	North	Rochedale South - Springwood	0.20
100.N.Ec.e.x	100	Collard Park	SLACKS CREEK	3	existing	Natural Areas	Ecologically Sig	North	Rochedale South - Springwood	0.74
100.N.Ec.e.x	100	Collard Park	SLACKS CREEK	3	existing	Natural Areas	Ecologically Sig	North	Rochedale South - Springwood	0.52
100.N.Ec.e.x	100	Collard Park	SLACKS CREEK	3	existing	Natural Areas	Ecologically Sig	North	Rochedale South - Springwood	0.28
100.N.Ec.e.x	100	Collard Park	SLACKS CREEK	3	existing	Natural Areas	Ecologically Sig	North	Rochedale South - Springwood	0.29
101.R.Lo.e.x	101	Collie Park	SHAILER PARK	10	existing	Recreation	Local	East	Shailer Park	0.10
101.N.Ec.e.x	101	Collie Park	SHAILER PARK	10	existing	Natural Areas	Ecologically Sig	East	Shailer Park	1.60
102.R.Lo.e.x	102	Collin Park	KINGSTON	2	existing	Recreation	Local	North	Kingston	1.58
103.N.La.e.x	103	Columbia Park	SPRINGWOOD	1	existing	Natural Areas	Landscape Amenit	North	Rochedale South - Springwood	0.92
104.S.Di.e.x	104	Compton Park	WOODRIDGE	2	existing	Sport	District	North	Logan Central - Woodridge	5.24
105.R.Lo.e.x	105	Constellation Park	LOGANHOLME	10	existing	Recreation	Local	East	Loganholme West	2.36
106.R.Mi.e.x	106	Concorde Park	LOGANHOLME	10	existing	Recreation	Minor	East	Loganholme West	0.11
107.R.Lo.e.x	107	Concourse Park	UNDERWOOD	2	existing	Recreation	Local	North	Underwood	1.19

107.R.Lo.e.x	107	Concourse Park	UNDERWOOD	2	existing	Recreation	Local	North	Underwood	0.39
107.R.Lo.e.x	107	Concourse Park	UNDERWOOD	2	existing	Recreation	Local	North	Underwood	0.73
107.R.Lo.e.x	107	Concourse Park	UNDERWOOD	2	existing	Recreation	Local	North	Underwood	0.20
108.O..e.x	108	Jimmy Phillips Park	HILLCREST	7	existing	Other	<Null>	West	Browns Plains	0.19
108.O..e.x	108	Jimmy Phillips Park	HILLCREST	7	existing	Other	<Null>	West	Browns Plains	0.50
108.O..e.x	108	Jimmy Phillips Park	HILLCREST	7	existing	Other	<Null>	West	Browns Plains	0.48
108.O..e.x	108	Jimmy Phillips Park	HILLCREST	7	existing	Other	<Null>	West	Browns Plains	0.87
108.O..e.x	108	Jimmy Phillips Park	HILLCREST	7	existing	Other	<Null>	West	Browns Plains	1.04
108.O..e.x	108	Jimmy Phillips Park	HILLCREST	7	existing	Other	<Null>	West	Browns Plains	1.04
108.O..e.x	108	Jimmy Phillips Park	HILLCREST	7	existing	Other	<Null>	West	Browns Plains	0.13
108.O..e.x	108	Jimmy Phillips Park	HILLCREST	7	existing	Other	<Null>	West	Browns Plains	0.22
109.N.La.e.x	109	Cooberie Park	CORNUBIA	10	existing	Natural Areas	Landscape Amenit	Rural North East	Rural North East Balance	3.36
110.N.La.e.x	110	Coorang Park	CARBROOK	10	existing	Natural Areas	Landscape Amenit	Rural North East	Rural North East Balance	1.27
111.R.Lo.e.x	111	Coral Park	LOGANLEA	6	existing	Recreation	Local	South	Loganlea	0.29
111.R.Lo.e.x	111	Coral Park	LOGANLEA	6	existing	Recreation	Local	South	Loganlea	0.09
111.R.Lo.e.x	111	Coral Park	LOGANLEA	6	existing	Recreation	Local	South	Loganlea	0.09

112.O..e.x	112	Coral Street L122	LOGANLEA	6	existing	Other	<Null>	South	Loganlea	0.52
113.R.Lo.e.x	113	Cornubia Adventure Park	SHAILER PARK	10	existing	Recreation	Local	East	Shailer Park	0.40
114.N.Ec.e.x	114	Cornubia Forest Park	CORNUBIA	10	existing	Natural Areas	Ecologically Sig	Rural North East	Rural North East Balance	8.08
114.N.Ec.e.x	114	Cornubia Forest Park	CORNUBIA	10	existing	Natural Areas	Ecologically Sig	Rural North East	Rural North East Balance	6.33
114.N.Ec.e.x	114	Cornubia Forest Park	CORNUBIA	10	existing	Natural Areas	Ecologically Sig	East	Loganholme East	1.14
114.N.Ec.e.x	114	Cornubia Forest Park	CORNUBIA	10	existing	Natural Areas	Ecologically Sig	East	Loganholme East	0.87
114.N.Ec.e.x	114	Cornubia Forest Park	CORNUBIA	10	existing	Natural Areas	Ecologically Sig	East	Loganholme East	0.19
114.N.Ec.e.x	114	Cornubia Forest Park	CORNUBIA	10	existing	Natural Areas	Ecologically Sig	East	Loganholme East	0.39
114.N.Ec.e.x	114	Cornubia Forest Park	CORNUBIA	10	existing	Natural Areas	Ecologically Sig	East	Loganholme East	0.88
114.N.Ec.e.x	114	Cornubia Forest Park	CORNUBIA	10	existing	Natural Areas	Ecologically Sig	East	Loganholme East	3.56
114.N.Ec.e.x	114	Cornubia Forest Park	CORNUBIA	10	existing	Natural Areas	Ecologically Sig	East	Loganholme East	1.86
114.N.Ec.e.x	114	Cornubia Forest Park	CORNUBIA	10	existing	Natural Areas	Ecologically Sig	East	Loganholme East	1.49
114.N.Ec.e.x	114	Cornubia Forest Park	CORNUBIA	10	existing	Natural Areas	Ecologically Sig	East	Loganholme East	7.41

114.N.Ec.e.x	114	Cornubia Forest Park	CORNUBIA	10	existing	Natural Areas	Ecologically Sig	Rural North East	Rural North East Balance	53.11
114.N.Ec.e.x	114	Cornubia Forest Park	CORNUBIA	10	existing	Natural Areas	Ecologically Sig	Rural North East	Rural North East Balance	6.84
114.N.Ec.e.x	114	Cornubia Forest Park	CORNUBIA	10	existing	Natural Areas	Ecologically Sig	Rural North East	Rural North East Balance	7.70
114.N.Ec.e.x	114	Cornubia Forest Park	CORNUBIA	10	existing	Natural Areas	Ecologically Sig	Rural North East	Rural North East Balance	39.62
114.N.Ec.e.x	114	Cornubia Forest Park	CORNUBIA	10	existing	Natural Areas	Ecologically Sig	Rural North East	Rural North East Balance	11.12
114.N.Ec.e.x	114	Cornubia Forest Park	CORNUBIA	10	existing	Natural Areas	Ecologically Sig	Rural North East	Rural North East Balance	32.70
114.N.Ec.e.x	114	Cornubia Forest Park	CORNUBIA	10	existing	Natural Areas	Ecologically Sig	Rural North East	Rural North East Balance	10.72
114.N.Ec.e.x	114	Cornubia Forest Park	SHAILER PARK	10	existing	Natural Areas	Ecologically Sig	East	Shailer Park	0.42
115.N.Ec.e.x	115	Cornubia Nature Reserve	CORNUBIA	10	existing	Natural Areas	Ecologically Sig	Rural North East	Rural North East Balance	2.33
116.S.Di.e.x	116	Cornubia Park	SHAILER PARK	10	existing	Sport	District	East	Shailer Park	7.03
117.R.Lo.e.x	117	Coronation Park	BORONIA HEIGHTS	7	existing	Recreation	Local	West	Boronia Heights-Park Ridge West	0.47
118.N.Ec.e.x	118	Crescent Park	UNDERWOOD	2	existing	Natural Areas	Ecologically Sig	North	Underwood	2.75
118.N.Ec.e.x	118	Crescent Park	UNDERWOOD	2	existing	Natural Areas	Ecologically Sig	North	Underwood	0.32

118.N.Ec.e.x	118	Crescent Park	UNDERWOOD	2	existing	Natural Areas	Ecologically Sig	North	Underwood	0.02
118.N.Ec.e.x	118	Crescent Park	UNDERWOOD	2	existing	Natural Areas	Ecologically Sig	North	Underwood	0.04
118.N.Ec.e.x	118	Crescent Park	UNDERWOOD	2	existing	Natural Areas	Ecologically Sig	North	Underwood	0.02
120.R.Di.e.x	120	Crestmead Park	CRESTMEAD	5	existing	Recreation	District	South	Crestmead - Marsden	0.29
120.R.Di.e.x	120	Crestmead Park	CRESTMEAD	5	existing	Recreation	District	South	Crestmead - Marsden	2.77
120.R.Di.e.x	120	Crestmead Park	CRESTMEAD	5	existing	Recreation	District	South	Crestmead - Marsden	0.36
120.R.Di.e.x	120	Crestmead Park	CRESTMEAD	5	existing	Recreation	District	South	Crestmead - Marsden	18.28
120.R.Di.e.x	120	Crestmead Park	CRESTMEAD	5	existing	Recreation	District	South	Crestmead - Marsden	0.66
120.R.Di.e.x	120	Crestmead Park	CRESTMEAD	5	existing	Recreation	District	South	Crestmead - Marsden	0.38
120.R.Di.e.x	120	Crestmead Park	CRESTMEAD	5	existing	Recreation	District	South	Crestmead - Marsden	0.21
120.R.Di.e.x	120	Crestmead Park	CRESTMEAD	5	existing	Recreation	District	South	Crestmead - Marsden	0.21
120.R.Di.e.x	120	Crestmead Park	CRESTMEAD	5	existing	Recreation	District	South	Crestmead - Marsden	0.20
120.R.Di.e.x	120	Crestmead Park	CRESTMEAD	5	existing	Recreation	District	South	Crestmead - Marsden	0.97
120.R.Di.e.x	120	Crestmead Park	CRESTMEAD	5	existing	Recreation	District	South	Crestmead - Marsden	1.26
120.R.Di.e.x	120	Crestmead Park	CRESTMEAD	5	existing	Recreation	District	South	Crestmead - Marsden	0.26
120.R.Di.e.x	120	Crestmead Park	CRESTMEAD	5	existing	Recreation	District	South	Crestmead - Marsden	1.18

120.R.Di.e.x	120	Crestmead Park	CRESTMED	5	existing	Recreation	District	South	Crestmead - Marsden	0.64
123.R.Lo.e.x	123	Daisy Hill Park	DAISY HILL	3	existing	Recreation	Local	North	Daisy Hill	0.43
124.R.Me.e.x	124	Daisy Hill Conservation Park	DAISY HILL	3	existing	Recreation	Metropolitan	Rural North	Rural North Balance	30.02
124.N.La.e.x	124	Daisy Hill Conservation Park	DAISY HILL	3	existing	Natural Areas	Landscape Amenit	Rural North	Rural North Balance	402.13
124.N.La.e.x	124	Daisy Hill Conservation Park	DAISY HILL	1	existing	Natural Areas	Landscape Amenit	North	Rosedale South - Springwood	11.74
124.N.La.e.x	124	Daisy Hill Conservation Park	DAISY HILL	1	existing	Natural Areas	Landscape Amenit	Rural North	Rural North Balance	125.40
125.R.Lo.e.x	125	Danyenah Park	LOGANHOLME	10	existing	Recreation	Local	East	Loganholme West	0.69
125.R.Lo.e.x	125	Danyenah Park	LOGANHOLME	10	existing	Recreation	Local	East	Loganholme West	0.87
126.O..e.x	126	Darren Park	SLACKS CREEK	3	existing	Other	<Null>	North	Kingston	0.09
126.O..e.x	126	Darren Park	SLACKS CREEK	3	existing	Other	<Null>	North	Kingston	1.29
127.R.Lo.e.x	127	Dart Park	KINGSTON	2	existing	Recreation	Local	North	Kingston	1.92
130.N.La.e.x	130	Demeio Road Park	MARSDEN	5	existing	Natural Areas	Landscape Amenit	South	Crestmead - Marsden	0.87
130.N.La.e.x	130	Demeio Road Park	MARSDEN	5	existing	Natural Areas	Landscape Amenit	South	Crestmead - Marsden	0.46
132.R.Lo.e.x	132	Denny Way Park	ROCHEDALE SOUTH	1	existing	Recreation	Local	North	Rosedale South - Springwood	0.20
133.R.Lo.e.x	133	Devine Park	MARSDEN	5	existing	Recreation	Local	South	Crestmead - Marsden	0.06

133.R.Lo.e.x	133	Devine Park	MARSDEN	5	existing	Recreation	Local	South	Crestmead - Marsden	0.16
133.R.Lo.e.x	133	Devine Park	MARSDEN	5	existing	Recreation	Local	South	Crestmead - Marsden	0.51
134.R.Lo.e.x	134	Diamantina Park	HILLCREST	7	existing	Recreation	Local	West	Browns Plains	0.25
135.R.Lo.e.x	135	Diddams Park	LOGANHOLME	10	existing	Recreation	Local	East	Loganholme West	0.75
135.O..e.x	135	Diddams Park	LOGANHOLME	10	existing	Other	<Null>	East	Loganholme West	4.01
136.R.Lo.e.x	136	Dombeyah Park	CRESTMEAD	5	existing	Recreation	Local	South	Crestmead - Marsden	0.60
138.R.Mi.e.x	138	Dorset Park	ROCHEDALE SOUTH	1	existing	Recreation	Minor	North	Rochedale South - Springwood	0.05
138.R.Lo.e.x	138	Dorset Park	ROCHEDALE SOUTH	1	existing	Recreation	Local	North	Rochedale South - Springwood	0.36
140.R.Lo.e.x	140	Driftwood Park	CRESTMEAD	5	existing	Recreation	Local	South	Crestmead - Marsden	0.37
141.R.Mi.e.x	141	Dryade Park	REGENTS PARK	7	existing	Recreation	Minor	West	Browns Plains	0.15
142.R.Lo.e.x	142	Duchess Park	LOGANLEA	6	existing	Recreation	Local	South	Loganlea	0.38
143.R.Lo.e.x	143	Echo Park	MARSDEN	5	existing	Recreation	Local	South	Crestmead - Marsden	0.27
143.R.Lo.e.x	143	Echo Park	MARSDEN	5	existing	Recreation	Local	South	Crestmead - Marsden	0.15
143.R.Lo.e.x	143	Echo Park	MARSDEN	5	existing	Recreation	Local	South	Crestmead - Marsden	0.24
144.R.Lo.e.x	144	Edenlea Park	MEADOWBROOK	6	existing	Recreation	Local	South	Loganlea	0.69
146.O..e.x	146	Eleanor Park	UNDERWOOD	3	existing	Other	<Null>	North	Underwood	0.04

146.O..e.x	146	Eleanor Park	UNDERWOOD	3	existing	Other	<Null>	North	Underwood	0.22
147.R.Mi.e.x	147	Eliza Park	MARSDEN	5	existing	Recreation	Minor	South	Crestmead - Marsden	0.06
149.R.Lo.e.x	149	Ellen Park	KINGSTON	2	existing	Recreation	Local	North	Kingston	0.47
150.R.Lo.e.x	150	Elm Park	WOODRIDGE	2	existing	Recreation	Local	North	Logan Central - Woodridge	1.05
151.N.Ec.e.x	151	Emerald Park (Regents Park)	REGENTS PARK	7	existing	Natural Areas	Ecologically Sig	West	Browns Plains	1.97
152.R.Lo.e.x	152	Eridani Park	KINGSTON	2	existing	Recreation	Local	North	Kingston	2.72
153.R.Lo.e.x	153	Ernie White Park	CRESTMED	5	existing	Recreation	Local	South	Crestmead - Marsden	0.70
154.R.Lo.e.x	154	Essie Worth Park	WOODRIDGE	2	existing	Recreation	Local	North	Logan Central - Woodridge	0.21
154.R.Lo.e.x	154	Essie Worth Park	WOODRIDGE	2	existing	Recreation	Local	North	Logan Central - Woodridge	0.22
155.R.Lo.e.x	155	Estramina Park	REGENTS PARK	7	existing	Recreation	Local	West	Browns Plains	0.11
156.R.Mi.e.x	156	Eurora Park	KINGSTON	2	existing	Recreation	Minor	North	Kingston	0.17
157.O.<N.e.x	157	Evergreen Park	WATERFORD WEST	5	existing	Other	<Null>	South	Loganlea	0.14
157.O.<N.e.x	157	Evergreen Park	WATERFORD WEST	5	existing	Other	<Null>	South	Loganlea	0.25
157.O.<N.e.x	157	Evergreen Park	WATERFORD WEST	5	existing	Other	<Null>	South	Loganlea	0.12



157.O.<N.e.x	157	Evergreen Park	WATERFORD WEST	5	existing	Other	<Null>	South	Loganlea	0.08
157.O.<N.e.x	157	Evergreen Park	WATERFORD WEST	5	existing	Other	<Null>	South	Loganlea	0.84
157.R.Lo.e.x	157	Evergreen Park	LOGANLEA	6	existing	Recreation	Local	South	Loganlea	6.00
158.R.Di.e.x	158	Ewing Park	WOODRIDGE	2	existing	Recreation	District	North	Logan Central - Woodridge	0.06
158.R.Di.e.x	158	Ewing Park	WOODRIDGE	2	existing	Recreation	District	North	Logan Central - Woodridge	0.04
158.S.Di.e.x	158	Ewing Park	WOODRIDGE	2	existing	Sport	District	North	Logan Central - Woodridge	0.84
158.R.Di.e.x	158	Ewing Park	WOODRIDGE	2	existing	Recreation	District	North	Logan Central - Woodridge	1.36
158.S.Di.e.x	158	Ewing Park	WOODRIDGE	2	existing	Sport	District	North	Logan Central - Woodridge	2.63
158.R.Di.e.x	158	Ewing Park	WOODRIDGE	2	existing	Recreation	District	North	Logan Central - Woodridge	0.94
158.R.Di.e.x	158	Ewing Park	WOODRIDGE	2	existing	Recreation	District	North	Logan Central - Woodridge	2.45
158.R.Di.e.x	158	Ewing Park	WOODRIDGE	2	existing	Recreation	District	North	Logan Central - Woodridge	0.46
158.S.Di.e.x	158	Ewing Park	WOODRIDGE	2	existing	Sport	District	North	Logan Central - Woodridge	0.17
159.N.Ec.e.x	159	Exilis Park	SPRINGWOOD	1	existing	Natural Areas	Ecologically Sig	North	Rosedale South - Springwood	1.15

159.N.Ec.e.x	159	Exilis Park	SPRINGWOOD	1	existing	Natural Areas	Ecologically Sig	North	Rochedale South - Springwood	0.33
160.O..e.x	160	Exilis Street Power Easement	ROCHEDALE SOUTH	1	existing	Other	<Null>	North	Rochedale South - Springwood	0.25
162.R.Mi.e.x	162	Farr-Jones Park	SPRINGWOOD	1	existing	Recreation	Minor	North	Rochedale South - Springwood	0.10
162.R.Mi.e.x	162	Farr-Jones Park	DAISY HILL	1	existing	Recreation	Minor	North	Rochedale South - Springwood	0.07
162.R.Mi.e.x	162	Farr-Jones Park	DAISY HILL	1	existing	Recreation	Minor	North	Rochedale South - Springwood	0.16
163.R.Lo.e.x	163	Featherstone Park	SHAILER PARK	3	existing	Recreation	Local	East	Shailer Park	3.28
164.N.La.e.x	164	Fischer Park	CARBROOK	10	existing	Natural Areas	Landscape Amenit	Rural North East	Rural North East Balance	0.54
166.N.La.e.x	166	Fleet Park	BROWNS PLAINS	7	existing	Natural Areas	Landscape Amenit	West	Browns Plains	0.12
166.R.Lo.e.x	166	Fleet Park	BROWNS PLAINS	7	existing	Recreation	Local	West	Browns Plains	0.29
166.R.Lo.e.x	166	Fleet Park	BROWNS PLAINS	7	existing	Recreation	Local	West	Browns Plains	0.63
166.N.La.e.x	166	Fleet Park	BROWNS PLAINS	7	existing	Natural Areas	Landscape Amenit	West	Browns Plains	1.42
167.R.Lo.e.x	167	Flinders Park	BORONIA HEIGHTS	7	existing	Recreation	Local	West	Boronia Heights-Park Ridge West	0.01
167.R.Lo.e.x	167	Flinders Park	BORONIA HEIGHTS	7	existing	Recreation	Local	West	Boronia Heights-Park Ridge West	0.02

167.R.Lo.e.x	167	Flinders Park	BORONIA HEIGHTS	7	existing	Recreation	Local	West	Boronia Heights-Park Ridge West	0.14
168.R.Mi.e.x	168	Forest Park	WOODRIDGE	2	existing	Recreation	Minor	North	Logan Central - Woodridge	0.13
169.N.Ec.e.x	169	Forestdale Bushland Park	FORESTDALE	7	existing	Natural Areas	Ecologically Sig	West	Browns Plains	3.53
170.R.Di.e.x	170	Forestglen Park	BROWNS PLAINS	7	existing	Recreation	District	West	Browns Plains	3.00
170.R.Di.e.x	170	Forestglen Park	BROWNS PLAINS	7	existing	Recreation	District	West	Browns Plains	0.08
170.R.Di.e.x	170	Forestglen Park	BROWNS PLAINS	7	existing	Recreation	District	West	Browns Plains	0.08
171.R.Co.e.x	171	Gambaro Park	LOGANHOLME	10	existing	Recreation	Corridor	East	Loganholme East	1.74
172.R.Lo.e.x	172	Gamenya Park	SPRINGWOOD	1	existing	Recreation	Local	North	Rosedale South - Springwood	0.24
173.N.Ec.e.x	173	Garoon Park	SLACKS CREEK	3	existing	Natural Areas	Ecologically Sig	North	Logan Central - Woodridge	3.91
174.N.Ec.e.x	174	Gavin Park	CORNUBIA	10	existing	Natural Areas	Ecologically Sig	East	Loganholme East	1.26
174.N.Ec.e.x	174	Gavin Park	CORNUBIA	10	existing	Natural Areas	Ecologically Sig	East	Loganholme East	1.14
174.N.Ec.e.x	174	Gavin Park	CORNUBIA	10	existing	Natural Areas	Ecologically Sig	East	Loganholme East	0.39
174.N.Ec.e.x	174	Gavin Park	CORNUBIA	10	existing	Natural Areas	Ecologically Sig	East	Loganholme East	0.48

174.N.Ec.e.x	174	Gavin Park	CORNUBIA	10	existing	Natural Areas	Ecologically Sig	East	Loganholme East	1.23
175.N.Ec.e.x	175	Gillian Park	CORNUBIA	10	existing	Natural Areas	Ecologically Sig	Rural North East	Rural North East Balance	0.65
175.N.Ec.e.x	175	Gillian Park	CORNUBIA	10	existing	Natural Areas	Ecologically Sig	Rural North East	Rural North East Balance	3.17
177.R.Lo.e.x	177	Gladewood Park	DAISY HILL	3	existing	Recreation	Local	North	Daisy Hill	0.01
177.R.Lo.e.x	177	Gladewood Park	DAISY HILL	3	existing	Recreation	Local	North	Daisy Hill	0.07
177.R.Lo.e.x	177	Gladewood Park	DAISY HILL	3	existing	Recreation	Local	North	Daisy Hill	0.09
177.R.Lo.e.x	177	Gladewood Park	DAISY HILL	3	existing	Recreation	Local	North	Daisy Hill	0.01
177.R.Lo.e.x	177	Gladewood Park	DAISY HILL	3	existing	Recreation	Local	North	Daisy Hill	0.08
177.R.Lo.e.x	177	Gladewood Park	DAISY HILL	3	existing	Recreation	Local	North	Daisy Hill	2.67
178.N.La.e.x	178	Glenvale Park	CORNUBIA	10	existing	Natural Areas	Landscape Amenit	East	Loganholme East	0.86
179.R.Lo.e.x	179	Goldmine Park	KINGSTON	2	existing	Recreation	Local	North	Kingston	0.09
179.R.Lo.e.x	179	Goldmine Park	KINGSTON	2	existing	Recreation	Local	North	Kingston	0.08
180.R.Di.e.x	180	Gould Adams Park	KINGSTON	2	existing	Recreation	District	North	Kingston	1.05
180.S.Me.e.x	180	Gould Adams Park	KINGSTON	2	existing	Sport	Metropolitan	North	Kingston	10.38
180.R.Di.e.x	180	Gould Adams Park	KINGSTON	2	existing	Recreation	District	North	Kingston	6.11

181.R.Mi.e.x	181	Graham Hogg Park	ROCHEDALE SOUTH	1	existing	Recreation	Minor	North	Rosedale South - Springwood	0.06
182.R.Mi.e.x	182	Grecian Park	REGENTS PARK	7	existing	Recreation	Minor	West	Browns Plains	0.15
183.S.Di.e.x	183	Greenbank Recreation Reserve	GREENBANK	11	existing	Sport	District	Rural West	Rural West Balance	7.34
184.N.Ec.e.x	184	Grosvenor Park	BROWNS PLAINS	7	existing	Natural Areas	Ecologically Sig	West	Browns Plains	1.44
184.N.Ec.e.x	184	Grosvenor Park	BROWNS PLAINS	7	existing	Natural Areas	Ecologically Sig	West	Browns Plains	10.80
184.S.Di.e.x	184	Grosvenor Park	BROWNS PLAINS	7	existing	Sport	District	West	Browns Plains	2.39
185.N.La.e.x	185	Gunungai Park	SLACKS CREEK	3	existing	Natural Areas	Landscape Amenit	North	Rosedale South - Springwood	0.42
185.N.La.e.x	185	Gunungai Park	SLACKS CREEK	3	existing	Natural Areas	Landscape Amenit	North	Rosedale South - Springwood	0.03
185.N.La.e.x	185	Gunungai Park	SLACKS CREEK	3	existing	Natural Areas	Landscape Amenit	North	Rosedale South - Springwood	0.17
186.R.Mi.e.x	186	Haig Park	LOGANLEA	6	existing	Recreation	Minor	South	Loganlea	0.21
187.N.Ec.e.x	187	Haldham Park	REGENTS PARK	8	existing	Natural Areas	Ecologically Sig	West	Browns Plains	0.01
187.N.Ec.e.x	187	Haldham Park	REGENTS PARK	8	existing	Natural Areas	Ecologically Sig	West	Browns Plains	0.01
187.N.Ec.e.x	187	Haldham Park	REGENTS PARK	8	existing	Natural Areas	Ecologically Sig	West	Browns Plains	0.31

187.N.Ec.e.x	187	Haldham Park	REGENTS PARK	8	existing	Natural Areas	Ecologically Sig	West	Browns Plains	2.05
187.R.Lo.e.x	187	Haldham Park	REGENTS PARK	8	existing	Recreation	Local	West	Browns Plains	0.28
187.N.Ec.e.x	187	Haldham Park	REGENTS PARK	8	existing	Natural Areas	Ecologically Sig	West	Browns Plains	7.28
188.R.Lo.e.x	188	Hanlon Park	TANAH MERAH	10	existing	Recreation	Local	East	Loganholme West	0.30
188.R.Lo.e.x	188	Hanlon Park	TANAH MERAH	10	existing	Recreation	Local	East	Loganholme West	0.20
188.R.Lo.e.x	188	Hanlon Park	TANAH MERAH	10	existing	Recreation	Local	East	Loganholme West	2.87
188.R.Lo.e.x	188	Hanlon Park	TANAH MERAH	10	existing	Recreation	Local	East	Loganholme West	0.23
189.R.Lo.e.x	189	Harmony Park	BROWNS PLAINS	7	existing	Recreation	Local	West	Browns Plains	0.27
190.O..e.x	190	Harrier Avenue Drain	LOGANHOLME	10	existing	Other	<Null>	East	Loganholme West	1.78
191.R.Lo.e.x	191	Havenbah Park	MARSDEN	5	existing	Recreation	Local	South	Crestmead - Marsden	0.98
192.N.La.e.x	192	Hawthorn Park	HERITAGE PARK	8	existing	Natural Areas	Landscape Amenit	West	Browns Plains	3.88
192.N.La.e.x	192	Hawthorn Park	HERITAGE PARK	8	existing	Natural Areas	Landscape Amenit	West	Browns Plains	0.06
192.O..e.x	192	Hawthorn Park	CRESTMED	8	existing	Other	<Null>	South	Crestmead - Marsden	8.07
192.R.Lo.e.x	192	Hawthorn Park	HERITAGE PARK	8	existing	Recreation	Local	West	Browns Plains	0.46
192.N.La.e.x	192	Hawthorn Park	HERITAGE PARK	8	existing	Natural Areas	Landscape Amenit	West	Browns Plains	10.24

193.R.Mi.e.x	193	Heather Park	LOGAN CENTRAL	2	existing	Recreation	Minor	North	Logan Central - Woodridge	0.10
194.R.Co.e.x	194	Henry Jordan Park	WATERFORD WEST	5	existing	Recreation	Corridor	South	Loganlea	0.16
194.R.Co.e.x	194	Henry Jordan Park	WATERFORD WEST	5	existing	Recreation	Corridor	South	Loganlea	2.53
195.N.Ec.e.x	195	Heritage Boulevard Park	HERITAGE PARK	8	existing	Natural Areas	Ecologically Sig	West	Browns Plains	0.06
195.N.Ec.e.x	195	Heritage Boulevard Park	HERITAGE PARK	8	existing	Natural Areas	Ecologically Sig	West	Browns Plains	1.06
195.N.Ec.e.x	195	Heritage Boulevard Park	HERITAGE PARK	8	existing	Natural Areas	Ecologically Sig	West	Browns Plains	1.10
195.N.Ec.e.x	195	Heritage Boulevard Park	HERITAGE PARK	8	existing	Natural Areas	Ecologically Sig	West	Browns Plains	3.65
195.N.Ec.e.x	195	Heritage Boulevard Park	HERITAGE PARK	8	existing	Natural Areas	Ecologically Sig	West	Browns Plains	0.31
195.N.Ec.e.x	195	Heritage Boulevard Park	HERITAGE PARK	8	existing	Natural Areas	Ecologically Sig	West	Browns Plains	0.20
198.R.Lo.e.x	198	Hibbertia Park	SPRINGWOOD	1	existing	Recreation	Local	North	Rosedale South - Springwood	0.32
199.N.Ec.e.x	199	Hideaway Mountain Bushland Reserve	CORNUBIA	10	existing	Natural Areas	Ecologically Sig	East	Loganholme East	0.23
199.N.Ec.e.x	199	Hideaway Mountain Bushland Reserve	CORNUBIA	10	existing	Natural Areas	Ecologically Sig	East	Loganholme East	1.16
199.N.Ec.e.x	199	Hideaway Mountain Bushland Reserve	CORNUBIA	10	existing	Natural Areas	Ecologically Sig	East	Loganholme East	0.48

199.N.Ec.e.x	199	Hideaway Mountain Bushland Reserve	CORNUBIA	10	existing	Natural Areas	Ecologically Sig	East	Loganholme East	5.89
199.N.Ec.e.x	199	Hideaway Mountain Bushland Reserve	CORNUBIA	10	existing	Natural Areas	Ecologically Sig	East	Loganholme East	0.31
200.R.Lo.e.x	200	Highland Park	BORONIA HEIGHTS	7	existing	Recreation	Local	West	Boronia Heights-Park Ridge West	0.12
200.R.Lo.e.x	200	Highland Park	BORONIA HEIGHTS	7	existing	Recreation	Local	West	Boronia Heights-Park Ridge West	2.82
201.O..e.x	201	Hilder Park	LOGANHOLME	10	existing	Other	<Null>	East	Loganholme West	0.18
202.R.Lo.e.x	202	Hillcrest Park	HILLCREST	7	existing	Recreation	Local	West	Browns Plains	2.77
202.O..e.x	202	Hillcrest Park	HILLCREST	7	existing	Other	<Null>	West	Browns Plains	0.65
202.N.La.e.x	202	Hillcrest Park	HILLCREST	7	existing	Natural Areas	Landscape Amenit	West	Browns Plains	0.40
202.N.La.e.x	202	Hillcrest Park	HILLCREST	7	existing	Natural Areas	Landscape Amenit	West	Browns Plains	0.30
202.N.La.e.x	202	Hillcrest Park	HILLCREST	7	existing	Natural Areas	Landscape Amenit	West	Browns Plains	0.88
203.N.La.e.x	203	Hilton Park	GREENBANK	11	existing	Natural Areas	Landscape Amenit	Rural West	Rural West Balance	5.31
204.O..e.x	204	Homebush Park	REGENTS PARK	8	existing	Other	<Null>	West	Browns Plains	0.20
205.R.Lo.e.x	205	Homestead Park (Shailer Park)	SHAILER PARK	3	existing	Recreation	Local	East	Shailer Park	0.17
205.R.Lo.e.x	205	Homestead Park (Shailer Park)	SHAILER PARK	3	existing	Recreation	Local	East	Shailer Park	0.11



205.R.Lo.e.x	205	Homestead Park (Shailer Park)	SHAILER PARK	3	existing	Recreation	Local	East	Shailer Park	0.10
205.R.Lo.e.x	205	Homestead Park (Shailer Park)	SHAILER PARK	3	existing	Recreation	Local	East	Shailer Park	0.12
205.R.Lo.e.x	205	Homestead Park (Shailer Park)	SHAILER PARK	3	existing	Recreation	Local	East	Shailer Park	0.10
205.R.Lo.e.x	205	Homestead Park (Shailer Park)	SHAILER PARK	3	existing	Recreation	Local	East	Shailer Park	0.02
205.R.Lo.e.x	205	Homestead Park (Shailer Park)	SHAILER PARK	3	existing	Recreation	Local	East	Shailer Park	0.59
205.S.Di.e.x	205	Homestead Park (Shailer Park)	SHAILER PARK	3	existing	Sport	District	East	Shailer Park	0.06
205.S.Di.e.x	205	Homestead Park (Shailer Park)	SHAILER PARK	3	existing	Sport	District	East	Shailer Park	7.51
205.R.Lo.e.x	205	Homestead Park (Shailer Park)	SHAILER PARK	3	existing	Recreation	Local	East	Shailer Park	3.37
205.R.Lo.e.x	205	Homestead Park (Shailer Park)	SHAILER PARK	3	existing	Recreation	Local	East	Shailer Park	0.30
205.N.La.e.x	205	Homestead Park (Shailer Park)	SHAILER PARK	3	existing	Natural Areas	Landscape Amenit	East	Shailer Park	2.20
206.S.Di.e.x	206	Hubner Park	PARK RIDGE	8	existing	Sport	District	West	Boronia Heights-Park Ridge West	2.35
206.S.Di.e.x	206	Hubner Park	PARK RIDGE	8	existing	Sport	District	West	Boronia Heights-Park Ridge West	2.34
206.S.Di.e.x	206	Hubner Park	PARK RIDGE	8	existing	Sport	District	West	Boronia Heights-Park Ridge West	2.34

207.N.La.e.x	207	Hubner South Park	PARK RIDGE	8	existing	Natural Areas	Landscape Amenit	South	Logan Reserve - Park Ridge East	1.68
208.S.Di.e.x	208	Hyde Park	REGENTS PARK	7	existing	Sport	District	West	Browns Plains	2.78
208.N.Ec.e.x	208	Hyde Park	REGENTS PARK	7	existing	Natural Areas	Ecologically Sig	West	Browns Plains	12.87
208.O..e.x	208	Hyde Park	REGENTS PARK	7	existing	Other	<Null>	West	Browns Plains	0.72
209.R.Lo.e.x	209	Iberis Park	REGENTS PARK	7	existing	Recreation	Local	West	Browns Plains	0.20
209.R.Lo.e.x	209	Iberis Park	REGENTS PARK	7	existing	Recreation	Local	West	Browns Plains	0.04
209.R.Lo.e.x	209	Iberis Park	REGENTS PARK	7	existing	Recreation	Local	West	Browns Plains	0.28
210.R.Lo.e.x	210	Ibis Park (Loganlea)	LOGANLEA	6	existing	Recreation	Local	South	Loganlea	0.63
211.R.Lo.e.x	211	Isle Of Ely Park	HERITAGE PARK	8	existing	Recreation	Local	West	Browns Plains	0.37
211.R.Lo.e.x	211	Isle Of Ely Park	HERITAGE PARK	8	existing	Recreation	Local	West	Browns Plains	1.98
211.R.Lo.e.x	211	Isle Of Ely Park	HERITAGE PARK	8	existing	Recreation	Local	West	Browns Plains	0.36
212.R.Di.e.x	212	J J Smith Park	KINGSTON	2	existing	Recreation	District	North	Kingston	0.34
212.R.Di.e.x	212	J J Smith Park	KINGSTON	2	existing	Recreation	District	North	Kingston	0.19
212.R.Di.e.x	212	J J Smith Park	KINGSTON	2	existing	Recreation	District	North	Kingston	0.23
212.R.Di.e.x	212	J J Smith Park	KINGSTON	2	existing	Recreation	District	North	Kingston	0.10
212.S.Di.e.x	212	J J Smith Park	MARSDEN	5	existing	Sport	District	South	Crestmead - Marsden	3.04

212.R.Di.e.x	212	J J Smith Park	KINGSTON	2	existing	Recreation	District	North	Kingston	0.21
212.R.Di.e.x	212	J J Smith Park	KINGSTON	2	existing	Recreation	District	North	Kingston	0.09
212.R.Di.e.x	212	J J Smith Park	KINGSTON	2	existing	Recreation	District	North	Kingston	0.29
212.R.Di.e.x	212	J J Smith Park	MARSDEN	5	existing	Recreation	District	South	Crestmead - Marsden	19.53
213.R.Co.e.x	213	James Fitzgerald Park	WATERFORD WEST	5	existing	Recreation	Corridor	South	Crestmead - Marsden	1.73
213.R.Co.e.x	213	James Fitzgerald Park	WATERFORD WEST	5	existing	Recreation	Corridor	South	Crestmead - Marsden	10.54
216.R.Lo.e.x	216	Jean Park	WOODRIDGE	2	existing	Recreation	Local	North	Logan Central - Woodridge	0.24
217.R.Lo.e.x	217	Jedfire Park	PARK RIDGE	8	existing	Recreation	Local	West	Boronia Heights-Park Ridge West	1.08
217.R.Lo.e.x	217	Jedfire Park	PARK RIDGE	8	existing	Recreation	Local	West	Boronia Heights-Park Ridge West	0.94
218.N.La.e.x	218	John Paul Park	DAISY HILL	3	existing	Natural Areas	Landscape Amenit	North	Daisy Hill	0.07
218.N.La.e.x	218	John Paul Park	DAISY HILL	3	existing	Natural Areas	Landscape Amenit	North	Daisy Hill	0.64
218.N.La.e.x	218	John Paul Park	DAISY HILL	3	existing	Natural Areas	Landscape Amenit	North	Daisy Hill	0.84
220.N.La.e.x	220	Judith Park	CRESTMED	5	existing	Natural Areas	Landscape Amenit	South	Crestmead - Marsden	0.00
220.N.La.e.x	220	Judith Park	CRESTMED	5	existing	Natural Areas	Landscape Amenit	South	Crestmead - Marsden	0.15

220.S.Di.e.x	220	Judith Park	CRESTMED	5	existing	Sport	District	South	Crestmead - Marsden	9.61
220.N.La.e.x	220	Judith Park	CRESTMED	5	existing	Natural Areas	Landscape Amenit	South	Crestmead - Marsden	0.81
220.N.La.e.x	220	Judith Park	CRESTMED	5	existing	Natural Areas	Landscape Amenit	South	Crestmead - Marsden	3.00
220.N.La.e.x	220	Judith Park	CRESTMED	5	existing	Natural Areas	Landscape Amenit	South	Crestmead - Marsden	0.57
221.N.Ec.e.x	221	Jules Park	ROCHEDALE SOUTH	1	existing	Natural Areas	Ecologically Sig	North	Rochedale South - Springwood	0.59
221.N.Ec.e.x	221	Jules Park	ROCHEDALE SOUTH	1	existing	Natural Areas	Ecologically Sig	Rural North	Rural North Balance	3.71
222.O..e.x	222	Julie Park	CRESTMED	5	existing	Other	<Null>	South	Crestmead - Marsden	0.11
222.O..e.x	222	Julie Park	CRESTMED	5	existing	Other	<Null>	South	Crestmead - Marsden	0.08
222.O..e.x	222	Julie Park	CRESTMED	5	existing	Other	<Null>	South	Crestmead - Marsden	0.20
223.N.La.e.x	223	Kantenna Park	PARK RIDGE	8	existing	Natural Areas	Landscape Amenit	West	Boronia Heights-Park Ridge West	0.61
225.R.Lo.e.x	225	Ken May Park	SLACKS CREEK	3	existing	Recreation	Local	North	Logan Central - Woodridge	0.66
226.O..e.x	226	Kerstin Park	ROCHEDALE SOUTH	1	existing	Other	<Null>	North	Rochedale South - Springwood	0.06
227.R.Lo.e.x	227	Kiewa Park	LOGANHOLME	10	existing	Recreation	Local	East	Loganholme West	0.12
227.R.Lo.e.x	227	Kiewa Park	LOGANHOLME	10	existing	Recreation	Local	East	Loganholme West	0.74

227.R.Lo.e.x	227	Kiewa Park	LOGANHOLME	10	existing	Recreation	Local	East	Loganholme West	0.40
228.R.Lo.e.x	228	Kilkenny Park	CORNUBIA	10	existing	Recreation	Local	East	Loganholme East	0.50
228.R.Lo.e.x	228	Kilkenny Park	CORNUBIA	10	existing	Recreation	Local	East	Loganholme East	0.29
228.R.Lo.e.x	228	Kilkenny Park	CORNUBIA	10	existing	Recreation	Local	East	Loganholme East	0.10
229.N.La.e.x	229	Kilkenny Street Corridor	CORNUBIA	10	existing	Natural Areas	Landscape Amenit	East	Loganholme East	0.46
229.N.La.e.x	229	Kilkenny Street Corridor	CORNUBIA	10	existing	Natural Areas	Landscape Amenit	East	Loganholme East	0.19
229.N.La.e.x	229	Kilkenny Street Corridor	CORNUBIA	10	existing	Natural Areas	Landscape Amenit	East	Loganholme East	0.78
230.O..e.x	230	Kilsay Park	MEADOWBROOK	6	existing	Other	<Null>	South	Loganlea	0.93
230.O..e.x	230	Kilsay Park	MEADOWBROOK	6	existing	Other	<Null>	South	Loganlea	1.24
230.R.Lo.e.x	230	Kilsay Park	MEADOWBROOK	6	existing	Recreation	Local	South	Loganlea	0.50
230.O..e.x	230	Kilsay Park	MEADOWBROOK	6	existing	Other	<Null>	South	Loganlea	0.53
231.R.Mi.e.x	231	Kim Park	MARSDEN	5	existing	Recreation	Minor	South	Crestmead - Marsden	0.16
231.R.Mi.e.x	231	Kim Park	CRESTMEAD	5	existing	Recreation	Minor	South	Crestmead - Marsden	0.14
232.N.Ec.e.x	232	Kimberley Forest Park	SHAILER PARK	3	existing	Natural Areas	Ecologically Sig	East	Shailer Park	2.18
232.N.Ec.e.x	232	Kimberley Forest Park	SHAILER PARK	3	existing	Natural Areas	Ecologically Sig	East	Shailer Park	0.10

232.N.Ec.e.x	232	Kimberley Forest Park	SHAILER PARK	3	existing	Natural Areas	Ecologically Sig	East	Shailer Park	14.55
232.N.Ec.e.x	232	Kimberley Forest Park	SHAILER PARK	3	existing	Natural Areas	Ecologically Sig	East	Shailer Park	3.30
232.N.Ec.e.x	232	Kimberley Forest Park	SHAILER PARK	3	existing	Natural Areas	Ecologically Sig	East	Shailer Park	1.13
232.N.Ec.e.x	232	Kimberley Forest Park	SHAILER PARK	3	existing	Natural Areas	Ecologically Sig	East	Shailer Park	0.04
232.N.Ec.e.x	232	Kimberley Forest Park	SHAILER PARK	3	existing	Natural Areas	Ecologically Sig	East	Shailer Park	23.49
232.N.Ec.e.x	232	Kimberley Forest Park	SHAILER PARK	3	existing	Natural Areas	Ecologically Sig	East	Shailer Park	12.84
232.N.Ec.e.x	232	Kimberley Forest Park	SHAILER PARK	3	existing	Natural Areas	Ecologically Sig	East	Shailer Park	30.95
232.R.Lo.e.x	232	Kimberley Forest Park	SHAILER PARK	3	existing	Recreation	Local	East	Shailer Park	0.58
232.N.Ec.e.x	232	Kimberley Forest Park	SHAILER PARK	3	existing	Natural Areas	Ecologically Sig	East	Shailer Park	0.37
233.N.Ec.e.x	233	Kimberley Grove Park	SHAILER PARK	3	existing	Natural Areas	Ecologically Sig	East	Shailer Park	0.02
233.N.Ec.e.x	233	Kimberley Grove Park	SHAILER PARK	3	existing	Natural Areas	Ecologically Sig	East	Shailer Park	8.68
233.N.Ec.e.x	233	Kimberley Grove Park	SHAILER PARK	3	existing	Natural Areas	Ecologically Sig	East	Shailer Park	0.38
234.O..e.x	234	Kinchant Park	MARSDEN	5	existing	Other	<Null>	South	Crestmead - Marsden	0.74

234.R.Lo.e.x	234	Kinchant Park	MARSDEN	5	existing	Recreation	Local	South	Crestmead - Marsden	0.22
235.C..e.x	235	Kingston Pioneer Cemetery	KINGSTON	2	existing	Cemetery	<Null>	North	Kingston	0.01
235.C..e.x	235	Kingston Pioneer Cemetery	KINGSTON	2	existing	Cemetery	<Null>	North	Kingston	0.06
236.N.Ec.e.x	236	Kingston Road Scrubby Creek Park	KINGSTON	2	existing	Natural Areas	Ecologically Sig	North	Kingston	1.37
236.N.Ec.e.x	236	Kingston Road Scrubby Creek Park	LOGANLEA	6	existing	Natural Areas	Ecologically Sig	South	Loganlea	0.17
236.N.Ec.e.x	236	Kingston Road Scrubby Creek Park	LOGANLEA	6	existing	Natural Areas	Ecologically Sig	South	Loganlea	0.45
236.N.Ec.e.x	236	Kingston Road Scrubby Creek Park	LOGANLEA	6	existing	Natural Areas	Ecologically Sig	South	Loganlea	1.02
236.N.Ec.e.x	236	Kingston Road Scrubby Creek Park	LOGANLEA	6	existing	Natural Areas	Ecologically Sig	South	Loganlea	0.37
236.N.Ec.e.x	236	Kingston Road Scrubby Creek Park	KINGSTON	2	existing	Natural Areas	Ecologically Sig	North	Kingston	0.30
236.N.Ec.e.x	236	Kingston Road Scrubby Creek Park	LOGANLEA	6	existing	Natural Areas	Ecologically Sig	South	Loganlea	0.45
236.N.Ec.e.x	236	Kingston Road Scrubby Creek Park	LOGANLEA	6	existing	Natural Areas	Ecologically Sig	South	Loganlea	0.04
236.N.Ec.e.x	236	Kingston Road Scrubby Creek Park	LOGANLEA	6	existing	Natural Areas	Ecologically Sig	South	Loganlea	0.22
236.N.Ec.e.x	236	Kingston Road Scrubby Creek Park	KINGSTON	2	existing	Natural Areas	Ecologically Sig	North	Kingston	0.12

236.N.Ec.e.x	236	Kingston Road Scrubby Creek Park	LOGANLEA	6	existing	Natural Areas	Ecologically Sig	South	Loganlea	0.05
236.N.Ec.e.x	236	Kingston Road Scrubby Creek Park	KINGSTON	2	existing	Natural Areas	Ecologically Sig	North	Kingston	4.79
236.N.Ec.e.x	236	Kingston Road Scrubby Creek Park	LOGANLEA	6	existing	Natural Areas	Ecologically Sig	South	Loganlea	0.28
237.R.Lo.e.x	237	Kookaburra Park	SLACKS CREEK	3	existing	Recreation	Local	North	Logan Central - Woodridge	0.03
237.R.Lo.e.x	237	Kookaburra Park	SLACKS CREEK	3	existing	Recreation	Local	North	Logan Central - Woodridge	0.03
237.R.Lo.e.x	237	Kookaburra Park	SLACKS CREEK	3	existing	Recreation	Local	North	Logan Central - Woodridge	0.03
237.R.Lo.e.x	237	Kookaburra Park	SLACKS CREEK	3	existing	Recreation	Local	North	Logan Central - Woodridge	0.48
237.R.Lo.e.x	237	Kookaburra Park	SLACKS CREEK	3	existing	Recreation	Local	North	Logan Central - Woodridge	0.10
237.R.Lo.e.x	237	Kookaburra Park	SLACKS CREEK	3	existing	Recreation	Local	North	Logan Central - Woodridge	0.03
238.N.Ec.e.x	238	Koolan Park	SHAILER PARK	3	existing	Natural Areas	Ecologically Sig	East	Shailer Park	1.37
238.R.Lo.e.x	238	Koolan Park	SHAILER PARK	3	existing	Recreation	Local	East	Shailer Park	0.22
239.N.La.e.x	239	Kraatz Park	LOGANLEA	6	existing	Natural Areas	Landscape Amenit	South	Loganlea	1.11
240.N.La.e.x	240	Kununurra Park	SHAILER PARK	3	existing	Natural Areas	Landscape Amenit	East	Shailer Park	0.83



241.O..e.x	241	La Senda Park	SPRINGWOOD	1	existing	Other	<Null>	North	Rochedale South - Springwood	0.24
242.R.Co.e.x	242	Lake Breeze Park	LOGANHOLME	10	existing	Recreation	Corridor	East	Loganholme West	0.44
242.R.Lo.e.x	242	Lake Breeze Park	LOGANHOLME	10	existing	Recreation	Local	East	Loganholme West	0.80
242.R.Lo.e.x	242	Lake Breeze Park	LOGANHOLME	10	existing	Recreation	Local	East	Loganholme West	5.17
242.R.Lo.e.x	242	Lake Breeze Park	LOGANHOLME	10	existing	Recreation	Local	East	Loganholme West	3.18
243.O..e.x	243	Lake Dennis	DAISY HILL	3	existing	Other	<Null>	North	Daisy Hill	3.41
246.R.Lo.e.x	246	Lancaster Park	WATERFORD WEST	5	existing	Recreation	Local	South	Crestmead - Marsden	0.94
247.R.Lo.e.x	247	Landra Park	SPRINGWOOD	1	existing	Recreation	Local	North	Rochedale South - Springwood	0.95
248.R.Mi.e.x	248	Langford Park	ROCHEDALE SOUTH	1	existing	Recreation	Minor	North	Rochedale South - Springwood	0.14
249.R.Lo.e.x	249	Lansdown Park	WATERFORD WEST	5	existing	Recreation	Local	South	Crestmead - Marsden	0.06
249.R.Lo.e.x	249	Lansdown Park	WATERFORD WEST	5	existing	Recreation	Local	South	Crestmead - Marsden	0.28
249.R.Lo.e.x	249	Lansdown Park	WATERFORD WEST	5	existing	Recreation	Local	South	Crestmead - Marsden	0.22
249.R.Lo.e.x	249	Lansdown Park	WATERFORD WEST	5	existing	Recreation	Local	South	Crestmead - Marsden	0.02
250.O..e.x	250	Latin Park	ROCHEDALE SOUTH	1	existing	Other	<Null>	North	Rochedale South - Springwood	0.10

251.R.Mi.e.x	251	Laughlin Park	WATERFORD WEST	5	existing	Recreation	Minor	South	Crestmead - Marsden	0.07
251.R.Mi.e.x	251	Laughlin Park	WATERFORD WEST	5	existing	Recreation	Minor	South	Crestmead - Marsden	0.06
252.R.Lo.e.x	252	Leawarra Park	LOGANHOLME	10	existing	Recreation	Local	East	Loganholme West	0.66
253.N.La.e.x	253	Lennons Park	GREENBANK	11	existing	Natural Areas	Landscape Amenit	West	Boronia Heights-Park Ridge West	1.39
253.N.La.e.x	253	Lennons Park	GREENBANK	11	existing	Natural Areas	Landscape Amenit	West	Boronia Heights-Park Ridge West	0.89
253.N.La.e.x	253	Lennons Park	GREENBANK	11	existing	Natural Areas	Landscape Amenit	West	Boronia Heights-Park Ridge West	4.88
253.R.Lo.e.x	253	Lennons Park	GREENBANK	11	existing	Recreation	Local	Rural West	Rural West Balance	0.61
254.N.Ec.e.x	254	Leslie Parade Park	SLACKS CREEK	3	existing	Natural Areas	Ecologically Sig	North	Daisy Hill	5.28
255.R.Lo.e.x	255	Leslie Park	SLACKS CREEK	3	existing	Recreation	Local	North	Daisy Hill	0.18
255.R.Lo.e.x	255	Leslie Park	SLACKS CREEK	3	existing	Recreation	Local	North	Daisy Hill	0.15
255.R.Lo.e.x	255	Leslie Park	SLACKS CREEK	3	existing	Recreation	Local	North	Daisy Hill	0.27
256.N.La.e.x	256	Lilac Park	DAISY HILL	3	existing	Natural Areas	Landscape Amenit	North	Daisy Hill	0.70
257.N.La.e.x	257	Lilygreen Park	SPRINGWOOD	1	existing	Natural Areas	Landscape Amenit	North	Rochedale South - Springwood	0.10
257.N.La.e.x	257	Lilygreen Park	SPRINGWOOD	1	existing	Natural Areas	Landscape Amenit	North	Rochedale South - Springwood	0.20

258.N.La.e.x	258	Lincoln Green-Abbey Corridor	FORESTDALE	7	existing	Natural Areas	Landscape Amenit	West	Browns Plains	1.78
259.R.Di.e.x	259	Lincoln Green Park	FORESTDALE	7	existing	Recreation	District	West	Browns Plains	4.49
260.N.La.e.x	260	Lisbeth Park	SPRINGWOOD	1	existing	Natural Areas	Landscape Amenit	North	Rochedale South - Springwood	1.84
261.R.Lo.e.x	261	Lissadell Park	SHAILER PARK	10	existing	Recreation	Local	East	Shailer Park	0.69
262.N.La.e.x	262	Lobelia Park	DAISY HILL	3	existing	Natural Areas	Landscape Amenit	North	Daisy Hill	0.13
262.R.Mi.e.x	262	Lobelia Park	DAISY HILL	3	existing	Recreation	Minor	North	Daisy Hill	0.16
262.N.La.e.x	262	Lobelia Park	DAISY HILL	3	existing	Natural Areas	Landscape Amenit	North	Daisy Hill	1.58
262.N.La.e.x	262	Lobelia Park	DAISY HILL	3	existing	Natural Areas	Landscape Amenit	North	Daisy Hill	0.96
263.R.Co.e.x	263	Loffs Road Power Easement	LOGANHOLME	10	existing	Recreation	Corridor	East	Loganholme West	0.40
264.S.Di.e.x	264	Logan North Aquatic & Fitness Centre	UNDERWOOD	3	existing	Sport	District	North	Underwood	2.65
266.R.Me.e.x	266	Logan Gardens	LOGAN CENTRAL	2	existing	Recreation	Metropolitan	North	Logan Central - Woodridge	0.06
266.R.Me.e.x	266	Logan Gardens	LOGAN CENTRAL	2	existing	Recreation	Metropolitan	North	Logan Central - Woodridge	1.13
266.R.Me.e.x	266	Logan Gardens	LOGAN CENTRAL	2	existing	Recreation	Metropolitan	North	Logan Central - Woodridge	0.86

266.R.Me.e.x	266	Logan Gardens	LOGAN CENTRAL	2	existing	Recreation	Metropolitan	North	Logan Central - Woodridge	0.36
266.R.Me.e.x	266	Logan Gardens	LOGAN CENTRAL	2	existing	Recreation	Metropolitan	North	Logan Central - Woodridge	1.64
266.R.Me.e.x	266	Logan Gardens	LOGAN CENTRAL	2	existing	Recreation	Metropolitan	North	Logan Central - Woodridge	0.73
266.R.Me.e.x	266	Logan Gardens	LOGAN CENTRAL	2	existing	Recreation	Metropolitan	North	Logan Central - Woodridge	0.62
266.R.Me.e.x	266	Logan Gardens	LOGAN CENTRAL	2	existing	Recreation	Metropolitan	North	Logan Central - Woodridge	1.68
266.R.Me.e.x	266	Logan Gardens	LOGAN CENTRAL	2	existing	Recreation	Metropolitan	North	Logan Central - Woodridge	9.72
266.R.Me.e.x	266	Logan Gardens	LOGAN CENTRAL	2	existing	Recreation	Metropolitan	North	Logan Central - Woodridge	0.06
267.R.Co.e.x	267	Logan River Kiewa Drive	LOGANHOLME	10	existing	Recreation	Corridor	South East	Bethania - Holmview	0.81
268.R.Co.e.x	268	Loganholme Water Treatment Corridor	LOGANHOLME	10	existing	Recreation	Corridor	East	Loganholme East	1.11
268.R.Co.e.x	268	Loganholme Water Treatment Corridor	LOGANHOLME	10	existing	Recreation	Corridor	East	Loganholme East	0.98
268.R.Co.e.x	268	Loganholme Water Treatment Corridor	LOGANHOLME	10	existing	Recreation	Corridor	East	Loganholme East	2.48
268.R.Co.e.x	268	Loganholme Water Treatment Corridor	LOGANHOLME	10	existing	Recreation	Corridor	East	Loganholme East	1.01
269.S.Di.e.x	269	Loganlea Picnic Grounds	MEADOWBROOK	6	existing	Sport	District	South	Loganlea	3.94

269.R.Di.e.x	269	Loganlea Picnic Grounds	SLACKS CREEK	3	existing	Recreation	District	North	Daisy Hill	0.45
269.R.Di.e.x	269	Loganlea Picnic Grounds	MEADOWBROOK	6	existing	Recreation	District	South	Loganlea	3.51
272.S.Di.e.x	272	Lowe Oval	UNDERWOOD	3	existing	Sport	District	North	Underwood	0.23
272.S.Di.e.x	272	Lowe Oval	UNDERWOOD	3	existing	Sport	District	North	Underwood	3.24
273.N.La.e.x	273	Lynagh Park	DAISY HILL	1	existing	Natural Areas	Landscape Amenit	North	Rochedale South - Springwood	0.16
274.R.Lo.e.x	274	Lyra Park	REGENTS PARK	7	existing	Recreation	Local	West	Browns Plains	0.39
275.R.Lo.e.x	275	Lyrebird Park	LOGANLEA	6	existing	Recreation	Local	South	Loganlea	0.28
276.R.Lo.e.x	276	Maas Park	WATERFORD WEST	5	existing	Recreation	Local	South	Crestmead - Marsden	0.27
277.R.Di.e.x	277	Mabel Park	SLACKS CREEK	3	existing	Recreation	District	North	Daisy Hill	0.17
277.R.Di.e.x	277	Mabel Park	SLACKS CREEK	3	existing	Recreation	District	North	Daisy Hill	0.08
277.R.Di.e.x	277	Mabel Park	SLACKS CREEK	3	existing	Recreation	District	North	Daisy Hill	0.08
277.R.Di.e.x	277	Mabel Park	SLACKS CREEK	3	existing	Recreation	District	North	Daisy Hill	0.08
277.R.Di.e.x	277	Mabel Park	SLACKS CREEK	3	existing	Recreation	District	North	Daisy Hill	0.08
277.R.Di.e.x	277	Mabel Park	SLACKS CREEK	3	existing	Recreation	District	North	Daisy Hill	0.08
277.R.Di.e.x	277	Mabel Park	SLACKS CREEK	3	existing	Recreation	District	North	Daisy Hill	4.28
277.R.Di.e.x	277	Mabel Park	SLACKS CREEK	3	existing	Recreation	District	North	Daisy Hill	0.08

278.R.Lo.e.x	278	Magellan Park	SPRINGWOOD	1	existing	Recreation	Local	North	Rosedale South - Springwood	1.15
280.R.Lo.e.x	280	Mandew Park	SHAILER PARK	10	existing	Recreation	Local	East	Shailer Park	1.12
281.R.Mi.e.x	281	Maranda Park	SHAILER PARK	10	existing	Recreation	Minor	East	Shailer Park	0.21
281.R.Mi.e.x	281	Maranda Park	SHAILER PARK	10	existing	Recreation	Minor	East	Shailer Park	0.09
282.O..e.x	282	Marble Park	KINGSTON	2	existing	Other	<Null>	North	Kingston	0.35
283.R.Lo.e.x	283	Marsden Park	MARSDEN	5	existing	Recreation	Local	South	Crestmead - Marsden	0.81
283.R.Lo.e.x	283	Marsden Park	MARSDEN	5	existing	Recreation	Local	South	Crestmead - Marsden	0.80
283.R.Lo.e.x	283	Marsden Park	MARSDEN	5	existing	Recreation	Local	South	Crestmead - Marsden	0.57
284.R.Mi.e.x	284	Marshall Park	SLACKS CREEK	3	existing	Recreation	Minor	North	Kingston	0.18
285.R.Lo.e.x	285	Mary Huntress Park	LOGAN CENTRAL	2	existing	Recreation	Local	North	Logan Central - Woodridge	0.17
286.R.Lo.e.x	286	Maryfields Park	KINGSTON	2	existing	Recreation	Local	North	Kingston	0.27
287.O..e.x	287	Maximir Park	GREENBANK	11	existing	Other	<Null>	Rural West	Rural West Balance	0.38
290.N.La.e.x	290	Meadowbrook Corridor	MEADOWBROOK	6	existing	Natural Areas	Landscape Amenit	South	Loganlea	0.99
290.N.La.e.x	290	Meadowbrook Corridor	MEADOWBROOK	6	existing	Natural Areas	Landscape Amenit	South	Loganlea	1.13
290.N.La.e.x	290	Meadowbrook Corridor	MEADOWBROOK	6	existing	Natural Areas	Landscape Amenit	South	Loganlea	1.60

290.N.La.e.x	290	Meadowbrook Corridor	MEADOWBROOK	6	existing	Natural Areas	Landscape Amenit	South	Loganlea	0.11
290.O..e.x	290	Meadowbrook Corridor	MEADOWBROOK	6	existing	Other	<Null>	South	Loganlea	2.47
290.N.La.e.x	290	Meadowbrook Corridor	MEADOWBROOK	6	existing	Natural Areas	Landscape Amenit	South	Loganlea	1.79
290.N.La.e.x	290	Meadowbrook Corridor	MEADOWBROOK	6	existing	Natural Areas	Landscape Amenit	South	Loganlea	1.80
290.N.La.e.x	290	Meadowbrook Corridor	MEADOWBROOK	6	existing	Natural Areas	Landscape Amenit	South	Loganlea	0.45
291.N.Ec.e.x	291	Meakin Park	SLACKS CREEK	3	existing	Natural Areas	Ecologically Sig	North	Daisy Hill	1.32
291.N.Ec.e.x	291	Meakin Park	SLACKS CREEK	3	existing	Natural Areas	Ecologically Sig	North	Daisy Hill	6.64
291.N.Ec.e.x	291	Meakin Park	SLACKS CREEK	3	existing	Natural Areas	Ecologically Sig	North	Daisy Hill	0.83
291.N.Ec.e.x	291	Meakin Park	SLACKS CREEK	3	existing	Natural Areas	Ecologically Sig	North	Daisy Hill	3.60
291.N.Ec.e.x	291	Meakin Park	SLACKS CREEK	3	existing	Natural Areas	Ecologically Sig	North	Daisy Hill	0.25
291.S.Me.e.x	291	Meakin Park	SLACKS CREEK	3	existing	Sport	Metropolitan	North	Daisy Hill	26.72
291.N.Ec.e.x	291	Meakin Park	SLACKS CREEK	3	existing	Natural Areas	Ecologically Sig	North	Daisy Hill	7.21
291.S.Me.e.x	291	Meakin Park	SLACKS CREEK	3	existing	Sport	Metropolitan	North	Daisy Hill	4.08

291.N.Ec.e.x	291	Meakin Park	SLACKS CREEK	3	existing	Natural Areas	Ecologically Sig	North	Daisy Hill	4.38
291.N.Ec.e.x	291	Meakin Park	SLACKS CREEK	3	existing	Natural Areas	Ecologically Sig	North	Daisy Hill	19.28
292.N.Ec.e.x	292	Meakin Road Scrubby Creek	KINGSTON	2	existing	Natural Areas	Ecologically Sig	North	Kingston	0.30
292.N.Ec.e.x	292	Meakin Road Scrubby Creek	KINGSTON	2	existing	Natural Areas	Ecologically Sig	North	Kingston	0.29
292.N.Ec.e.x	292	Meakin Road Scrubby Creek	KINGSTON	2	existing	Natural Areas	Ecologically Sig	North	Kingston	0.95
293.R.Lo.e.x	293	Michelle Johnston Park	BROWNS PLAINS	7	existing	Recreation	Local	West	Browns Plains	0.78
293.R.Lo.e.x	293	Michelle Johnston Park	BROWNS PLAINS	7	existing	Recreation	Local	West	Browns Plains	0.17
294.R.Di.e.x	294	Middle Park	HILLCREST	7	existing	Recreation	District	West	Browns Plains	2.15
294.R.Di.e.x	294	Middle Park	BORONIA HEIGHTS	7	existing	Recreation	District	West	Browns Plains	3.13
294.R.Di.e.x	294	Middle Park	BORONIA HEIGHTS	7	existing	Recreation	District	West	Browns Plains	0.20
295.R.Lo.e.x	295	Mikaga Park	WOODRIDGE	2	existing	Recreation	Local	North	Logan Central - Woodridge	0.17
295.R.Lo.e.x	295	Mikaga Park	WOODRIDGE	2	existing	Recreation	Local	North	Logan Central - Woodridge	1.12
295.O..e.x	295	Mikaga Park	WOODRIDGE	2	existing	Other	<Null>	North	Logan Central - Woodridge	0.09



295.R.Lo.e.x	295	Mikaga Park	WOODRIDGE	2	existing	Recreation	Local	North	Logan Central - Woodridge	0.14
296.N.La.e.x	296	Millwood Park	HERITAGE PARK	8	existing	Natural Areas	Landscape Amenit	West	Browns Plains	0.14
296.R.Lo.e.x	296	Millwood Park	HERITAGE PARK	8	existing	Recreation	Local	West	Browns Plains	1.17
296.R.Lo.e.x	296	Millwood Park	HERITAGE PARK	8	existing	Recreation	Local	West	Browns Plains	0.17
297.N.Ec.e.x	297	Minutus Park	ROCHEDALE SOUTH	1	existing	Natural Areas	Ecologically Sig	North	Rochedale South - Springwood	0.12
297.N.Ec.e.x	297	Minutus Park	ROCHEDALE SOUTH	1	existing	Natural Areas	Ecologically Sig	North	Rochedale South - Springwood	0.11
297.N.Ec.e.x	297	Minutus Park	ROCHEDALE SOUTH	1	existing	Natural Areas	Ecologically Sig	North	Rochedale South - Springwood	6.40
298.R.Lo.e.x	298	Mitchell Park	BORONIA HEIGHTS	7	existing	Recreation	Local	West	Boronia Heights-Park Ridge West	0.24
298.R.Lo.e.x	298	Mitchell Park	BORONIA HEIGHTS	7	existing	Recreation	Local	West	Boronia Heights-Park Ridge West	0.22
299.N.Ec.e.x	299	Moffatt Park	WATERFORD WEST	5	existing	Natural Areas	Ecologically Sig	South	Crestmead - Marsden	0.21
299.N.Ec.e.x	299	Moffatt Park	WATERFORD WEST	5	existing	Natural Areas	Ecologically Sig	South	Crestmead - Marsden	0.20
299.N.Ec.e.x	299	Moffatt Park	WATERFORD WEST	5	existing	Natural Areas	Ecologically Sig	South	Crestmead - Marsden	3.13
299.N.Ec.e.x	299	Moffatt Park	WATERFORD WEST	5	existing	Natural Areas	Ecologically Sig	South	Crestmead - Marsden	4.00

299.N.Ec.e.x	299	Moffatt Park	WATERFORD WEST	5	existing	Natural Areas	Ecologically Sig	South	Crestmead - Marsden	0.30
299.N.Ec.e.x	299	Moffatt Park	WATERFORD WEST	5	existing	Natural Areas	Ecologically Sig	South	Crestmead - Marsden	7.13
300.O..e.x	300	Monash Park	LOGANLEA	6	existing	Other	<Null>	South	Loganlea	0.31
300.O..e.x	300	Monash Park	LOGANLEA	6	existing	Other	<Null>	South	Loganlea	0.01
300.O..e.x	300	Monash Park	LOGANLEA	6	existing	Other	<Null>	South	Loganlea	0.04
300.O..e.x	300	Monash Park	LOGANLEA	6	existing	Other	<Null>	South	Loganlea	0.08
301.R.Lo.e.x	301	Moreland Park	SPRINGWOOD	1	existing	Recreation	Local	North	Rosedale South - Springwood	0.23
301.R.Lo.e.x	301	Moreland Park	SPRINGWOOD	1	existing	Recreation	Local	North	Rosedale South - Springwood	0.73
302.R.Lo.e.x	302	Morgan Park	WOODRIDGE	2	existing	Recreation	Local	North	Logan Central - Woodridge	0.29
303.R.Lo.e.x	303	Mountain View Park	ROCHEDALE SOUTH	1	existing	Recreation	Local	North	Rosedale South - Springwood	1.26
304.O..e.x	304	Murrajong Park	SPRINGWOOD	1	existing	Other	<Null>	North	Rosedale South - Springwood	0.17
304.O..e.x	304	Murrajong Park	SPRINGWOOD	1	existing	Other	<Null>	North	Rosedale South - Springwood	0.03
304.O..e.x	304	Murrajong Park	SPRINGWOOD	1	existing	Other	<Null>	North	Rosedale South - Springwood	0.04
304.O..e.x	304	Murrajong Park	SPRINGWOOD	1	existing	Other	<Null>	North	Rosedale South - Springwood	0.11

304.O..e.x	304	Murrajong Park	SPRINGWOOD	1	existing	Other	<Null>	North	Rosedale South - Springwood	0.01
305.N.Ec.e.x	305	Murrays Environmental Reserve	TANAH MERAH	10	existing	Natural Areas	Ecologically Sig	East	Loganholme West	0.10
305.N.Ec.e.x	305	Murrays Environmental Reserve	TANAH MERAH	10	existing	Natural Areas	Ecologically Sig	East	Loganholme West	0.13
305.N.Ec.e.x	305	Murrays Environmental Reserve	TANAH MERAH	10	existing	Natural Areas	Ecologically Sig	East	Loganholme West	2.58
305.N.Ec.e.x	305	Murrays Environmental Reserve	SLACKS CREEK	3	existing	Natural Areas	Ecologically Sig	North	Daisy Hill	2.59
305.N.Ec.e.x	305	Murrays Environmental Reserve	TANAH MERAH	10	existing	Natural Areas	Ecologically Sig	East	Loganholme West	3.75
305.N.Ec.e.x	305	Murrays Environmental Reserve	TANAH MERAH	10	existing	Natural Areas	Ecologically Sig	East	Loganholme West	0.69
308.N.Ec.e.x	308	Nealdon Park	KINGSTON	2	existing	Natural Areas	Ecologically Sig	South	Loganlea	0.43
308.N.Ec.e.x	308	Nealdon Park	KINGSTON	2	existing	Natural Areas	Ecologically Sig	South	Loganlea	3.22
308.N.Ec.e.x	308	Nealdon Park	KINGSTON	2	existing	Natural Areas	Ecologically Sig	South	Loganlea	0.80
308.N.Ec.e.x	308	Nealdon Park	KINGSTON	2	existing	Natural Areas	Ecologically Sig	South	Loganlea	0.71
308.N.Ec.e.x	308	Nealdon Park	KINGSTON	2	existing	Natural Areas	Ecologically Sig	North	Kingston	0.52
308.N.Ec.e.x	308	Nealdon Park	KINGSTON	2	existing	Natural Areas	Ecologically Sig	North	Kingston	0.59

308.N.Ec.e.x	308	Nealdon Park	KINGSTON	2	existing	Natural Areas	Ecologically Sig	North	Kingston	0.42
308.N.Ec.e.x	308	Nealdon Park	KINGSTON	2	existing	Natural Areas	Ecologically Sig	North	Kingston	0.34
308.N.Ec.e.x	308	Nealdon Park	KINGSTON	2	existing	Natural Areas	Ecologically Sig	North	Kingston	0.34
308.N.Ec.e.x	308	Nealdon Park	KINGSTON	2	existing	Natural Areas	Ecologically Sig	North	Kingston	0.46
308.N.Ec.e.x	308	Nealdon Park	KINGSTON	2	existing	Natural Areas	Ecologically Sig	North	Kingston	0.70
308.N.Ec.e.x	308	Nealdon Park	KINGSTON	2	existing	Natural Areas	Ecologically Sig	North	Kingston	0.61
308.N.Ec.e.x	308	Nealdon Park	KINGSTON	2	existing	Natural Areas	Ecologically Sig	North	Kingston	0.43
308.N.Ec.e.x	308	Nealdon Park	KINGSTON	2	existing	Natural Areas	Ecologically Sig	North	Kingston	0.37
308.N.Ec.e.x	308	Nealdon Park	KINGSTON	2	existing	Natural Areas	Ecologically Sig	North	Kingston	0.39
308.N.Ec.e.x	308	Nealdon Park	KINGSTON	2	existing	Natural Areas	Ecologically Sig	North	Kingston	0.56
308.N.Ec.e.x	308	Nealdon Park	MEADOWBROOK	6	existing	Natural Areas	Ecologically Sig	South	Loganlea	27.26
309.N.Ec.e.x	309	Neville Lawrie Reserve	PRIESTDALE	1	existing	Natural Areas	Ecologically Sig	Rural North	Rural North Balance	57.64
309.N.Ec.e.x	309	Neville Lawrie Reserve	PRIESTDALE	1	existing	Natural Areas	Ecologically Sig	Rural North	Rural North Balance	108.94

309.N.Ec.e.x	309	Neville Lawrie Reserve	PRIESTDALE	1	existing	Natural Areas	Ecologically Sig	Rural North	Rural North Balance	21.07
310.R.Co.e.x	310	Noffke Farm Park	MEADOWBROOK	6	existing	Recreation	Corridor	South	Loganlea	0.15
310.S.Di.e.x	310	Noffke Farm Park	MEADOWBROOK	6	existing	Sport	District	South	Loganlea	2.59
310.S.Di.e.x	310	Noffke Farm Park	MEADOWBROOK	6	existing	Sport	District	South	Loganlea	4.82
310.O..e.x	310	Noffke Farm Park	MEADOWBROOK	6	existing	Other	<Null>	South	Loganlea	2.67
311.O..e.x	311	Norton Park	SHAILER PARK	3	existing	Other	<Null>	East	Shailer Park	0.22
311.O..e.x	311	Norton Park	SHAILER PARK	3	existing	Other	<Null>	East	Shailer Park	0.90
311.O..e.x	311	Norton Park	SHAILER PARK	3	existing	Other	<Null>	East	Shailer Park	1.92
312.N.La.e.x	312	Nujooloo Road Slacks Creek	SLACKS CREEK	3	existing	Natural Areas	Landscape Amenit	North	Daisy Hill	0.10
312.N.La.e.x	312	Nujooloo Road Slacks Creek	SLACKS CREEK	3	existing	Natural Areas	Landscape Amenit	North	Daisy Hill	0.32
313.R.Lo.e.x	313	Nyanza Park	WOODRIDGE	2	existing	Recreation	Local	North	Logan Central - Woodridge	0.17
314.N.La.e.x	314	Nygaard Park	SLACKS CREEK	3	existing	Natural Areas	Landscape Amenit	North	Rosedale South - Springwood	2.11
314.N.Ec.e.x	314	Nygaard Park	SLACKS CREEK	3	existing	Natural Areas	Landscape Amenit	North	Rosedale South - Springwood	0.33
314.N.Ec.e.x	314	Nygaard Park	SLACKS CREEK	3	existing	Natural Areas	Landscape Amenit	North	Rosedale South - Springwood	0.98

315.O..e.x	315	O'Gorman Park	LOGAN CENTRAL	2	existing	Other	<Null>	North	Logan Central - Woodridge	0.54
316.R.Lo.e.x	316	O'Malley Park	LOGANLEA	6	existing	Recreation	Local	South	Loganlea	0.40
317.N.La.e.x	317	Oak Tree Park	DAISY HILL	3	existing	Natural Areas	Landscape Amenit	North	Daisy Hill	1.36
318.R.Lo.e.x	318	Oakdale Park	BROWNS PLAINS	7	existing	Recreation	Local	West	Browns Plains	0.28
319.R.Lo.e.x	319	Oakwood Park	WATERFORD WEST	5	existing	Recreation	Local	South	Crestmead - Marsden	0.30
320.S.Di.e.x	320	Oates Park	WOODRIDGE	2	existing	Sport	District	North	Logan Central - Woodridge	2.13
321.R.Mi.e.x	321	Old Chatswood Park	DAISY HILL	3	existing	Recreation	Minor	North	Daisy Hill	0.11
322.R.Lo.e.x	322	Outlook Park	WATERFORD WEST	5	existing	Recreation	Local	South	Crestmead - Marsden	0.30
323.R.Lo.e.x	323	Overton Park	CRESTMEAD	5	existing	Recreation	Local	South	Crestmead - Marsden	0.38
324.O..e.x	324	Owens Park	REGENTS PARK	7	existing	Other	<Null>	West	Browns Plains	0.07
325.R.Lo.e.x	325	Packett Park	LOGANLEA	6	existing	Recreation	Local	South	Loganlea	0.89
326.N.La.e.x	326	Paradise Park	FORESTDALE	7	existing	Natural Areas	Landscape Amenit	West	Browns Plains	8.49
326.R.Lo.e.x	326	Paradise Park	FORESTDALE	7	existing	Recreation	Local	West	Browns Plains	1.08
327.N.La.e.x	327	Paradise Road Drain	FORESTDALE	7	existing	Natural Areas	Landscape Amenit	West	Browns Plains	3.17

328.N.La.e.x	328	Pardoo Park	SHAILER PARK	3	existing	Natural Areas	Landscape Amenit	East	Shailer Park	0.19
328.N.La.e.x	328	Pardoo Park	SHAILER PARK	3	existing	Natural Areas	Landscape Amenit	East	Shailer Park	0.23
328.N.La.e.x	328	Pardoo Park	SHAILER PARK	3	existing	Natural Areas	Landscape Amenit	East	Shailer Park	0.10
328.N.La.e.x	328	Pardoo Park	SHAILER PARK	3	existing	Natural Areas	Landscape Amenit	East	Shailer Park	0.18
328.N.La.e.x	328	Pardoo Park	SHAILER PARK	3	existing	Natural Areas	Landscape Amenit	East	Shailer Park	0.03
328.N.La.e.x	328	Pardoo Park	SHAILER PARK	3	existing	Natural Areas	Landscape Amenit	East	Shailer Park	0.15
328.N.La.e.x	328	Pardoo Park	SHAILER PARK	3	existing	Natural Areas	Landscape Amenit	East	Shailer Park	0.19
328.N.La.e.x	328	Pardoo Park	SHAILER PARK	3	existing	Natural Areas	Landscape Amenit	East	Shailer Park	0.08
328.N.La.e.x	328	Pardoo Park	SHAILER PARK	3	existing	Natural Areas	Landscape Amenit	East	Shailer Park	0.08
329.O..e.x	329	Parfrey Road Drain	ROCHEDALE SOUTH	1	existing	Other	<Null>	North	Rochedale South - Springwood	0.67
330.R.Lo.e.x	330	Parfrey Road Park	ROCHEDALE SOUTH	1	existing	Recreation	Local	North	Rochedale South - Springwood	0.22
330.R.Lo.e.x	330	Parfrey Road Park	ROCHEDALE SOUTH	1	existing	Recreation	Local	North	Rochedale South - Springwood	0.02
330.R.Lo.e.x	330	Parfrey Road Park	ROCHEDALE SOUTH	1	existing	Recreation	Local	North	Rochedale South - Springwood	0.00

331.R.Lo.e.x	331	Park Ridge District Park	PARK RIDGE	8	existing	Recreation	Local	South	Logan Reserve - Park Ridge East	2.00
332.R.Lo.e.x	332	Parkdale Park	WOODRIDGE	2	existing	Recreation	Local	North	Logan Central - Woodridge	0.89
333.N.La.e.x	333	Parker Park	SHAILER PARK	3	existing	Natural Areas	Landscape Amenit	East	Shailer Park	1.55
334.R.Lo.e.x	334	Parkway Park	DAISY HILL	3	existing	Recreation	Local	North	Daisy Hill	0.16
334.R.Lo.e.x	334	Parkway Park	DAISY HILL	3	existing	Recreation	Local	North	Daisy Hill	0.03
334.R.Lo.e.x	334	Parkway Park	DAISY HILL	3	existing	Recreation	Local	North	Daisy Hill	1.22
335.N.Ec.e.x	335	Passerine Park	SPRINGWOOD	1	existing	Natural Areas	Ecologically Sig	North	Rochedale South - Springwood	1.54
335.N.Ec.e.x	335	Passerine Park	ROCHEDALE SOUTH	1	existing	Natural Areas	Ecologically Sig	North	Rochedale South - Springwood	3.22
335.N.Ec.e.x	335	Passerine Park	ROCHEDALE SOUTH	1	existing	Natural Areas	Ecologically Sig	North	Rochedale South - Springwood	1.09
335.N.Ec.e.x	335	Passerine Park	ROCHEDALE SOUTH	1	existing	Natural Areas	Ecologically Sig	North	Rochedale South - Springwood	2.30
335.R.Lo.e.x	335	Passerine Park	ROCHEDALE SOUTH	1	existing	Recreation	Local	North	Rochedale South - Springwood	0.77
335.N.Ec.e.x	335	Passerine Park	ROCHEDALE SOUTH	1	existing	Natural Areas	Ecologically Sig	North	Rochedale South - Springwood	5.71
336.R.Lo.e.x	336	Pauline Park	MARSDEN	5	existing	Recreation	Local	South	Crestmead - Marsden	0.86
337.R.Lo.e.x	337	Pescara Park	MARSDEN	5	existing	Recreation	Local	South	Crestmead - Marsden	0.57



338.R.Lo.e.x	338	Peters Park	SHAILER PARK	10	existing	Recreation	Local	East	Shailer Park	0.26
339.R.Mi.e.x	339	Petringa Park	SPRINGWOOD	1	existing	Recreation	Minor	North	Rochedale South - Springwood	0.22
340.R.Lo.e.x	340	Pinnington Park	CRESTMEAD	8	existing	Recreation	Local	South	Crestmead - Marsden	0.28
340.R.Lo.e.x	340	Pinnington Park	CRESTMEAD	8	existing	Recreation	Local	South	Crestmead - Marsden	0.65
341.R.Lo.e.x	341	Plateau Park	SPRINGWOOD	1	existing	Recreation	Local	North	Rochedale South - Springwood	0.40
341.R.Lo.e.x	341	Plateau Park	SPRINGWOOD	1	existing	Recreation	Local	North	Rochedale South - Springwood	0.15
341.R.Lo.e.x	341	Plateau Park	SPRINGWOOD	1	existing	Recreation	Local	North	Rochedale South - Springwood	0.04
342.R.Lo.e.x	342	Plunkett Park	WOODRIDGE	2	existing	Recreation	Local	North	Logan Central - Woodridge	0.40
343.N.La.e.x	343	Pohon Park	TANAH MERAH	10	existing	Natural Areas	Landscape Amenit	East	Loganholme West	0.85
344.R.Lo.e.x	344	Ponderosa Park	HILLCREST	7	existing	Recreation	Local	West	Browns Plains	2.25
344.R.Lo.e.x	344	Ponderosa Park	HILLCREST	7	existing	Recreation	Local	West	Browns Plains	0.20
345.R.Lo.e.x	345	Porter Park	SLACKS CREEK	3	existing	Recreation	Local	North	Daisy Hill	0.19
346.N.La.e.x	346	Powell Park	HERITAGE PARK	8	existing	Natural Areas	Landscape Amenit	West	Browns Plains	0.40
346.N.La.e.x	346	Powell Park	HERITAGE PARK	8	existing	Natural Areas	Landscape Amenit	West	Browns Plains	4.33

346.N.La.e.x	346	Powell Park	HERITAGE PARK	8	existing	Natural Areas	Landscape Amenit	West	Browns Plains	1.38
346.N.La.e.x	346	Powell Park	HERITAGE PARK	8	existing	Natural Areas	Landscape Amenit	West	Browns Plains	3.71
346.R.Lo.e.x	346	Powell Park	HERITAGE PARK	8	existing	Recreation	Local	West	Browns Plains	0.85
346.O..e.x	346	Powell Park	CRESTMED	8	existing	Other	<Null>	South	Crestmead - Marsden	0.24
346.O..e.x	346	Powell Park	CRESTMED	8	existing	Other	<Null>	South	Crestmead - Marsden	5.61
347.R.Lo.e.x	347	Priestdale Park	ROCHEDALE SOUTH	1	existing	Recreation	Local	North	Rochedale South - Springwood	0.54
348.N.Ec.e.x	348	Priests Gully Park	ROCHEDALE SOUTH	1	existing	Natural Areas	Ecologically Sig	North	Rochedale South - Springwood	3.67
348.N.Ec.e.x	348	Priests Gully Park	ROCHEDALE SOUTH	1	existing	Natural Areas	Ecologically Sig	North	Rochedale South - Springwood	0.06
348.N.Ec.e.x	348	Priests Gully Park	ROCHEDALE SOUTH	1	existing	Natural Areas	Ecologically Sig	North	Rochedale South - Springwood	2.72
349.O..e.x	349	Prince Park	WOODRIDGE	2	existing	Other	<Null>	North	Logan Central - Woodridge	0.25
350.N.Ec.e.x	350	Punter Park	GREENBANK	11	existing	Natural Areas	Ecologically Sig	West	Boronia Heights-Park Ridge West	1.66
350.N.Ec.e.x	350	Punter Park	GREENBANK	11	existing	Natural Areas	Ecologically Sig	West	Boronia Heights-Park Ridge West	1.68
350.R.Lo.e.x	350	Punter Park	GREENBANK	11	existing	Recreation	Local	West	Boronia Heights-Park Ridge West	2.53

351.R.Mi.e.x	351	Quantock Park	ROCHEDALE SOUTH	1	existing	Recreation	Minor	North	Rosedale South - Springwood	0.13
353.N.La.e.x	353	Queens Road Scrubby Creek	KINGSTON	2	existing	Natural Areas	Landscape Amenit	North	Kingston	0.39
355.R.Lo.e.x	355	Settlers Park (Woodridge)	WOODRIDGE	2	existing	Recreation	Local	North	Logan Central - Woodridge	0.22
355.R.Lo.e.x	355	Settlers Park (Woodridge)	WOODRIDGE	2	existing	Recreation	Local	North	Logan Central - Woodridge	0.12
356.R.Lo.e.x	356	Rainbow Park	WOODRIDGE	2	existing	Recreation	Local	North	Logan Central - Woodridge	0.20
356.R.Lo.e.x	356	Rainbow Park	WOODRIDGE	2	existing	Recreation	Local	North	Logan Central - Woodridge	0.05
356.R.Lo.e.x	356	Rainbow Park	WOODRIDGE	2	existing	Recreation	Local	North	Logan Central - Woodridge	0.00
356.R.Lo.e.x	356	Rainbow Park	WOODRIDGE	2	existing	Recreation	Local	North	Logan Central - Woodridge	0.01
356.R.Lo.e.x	356	Rainbow Park	WOODRIDGE	2	existing	Recreation	Local	North	Logan Central - Woodridge	0.02
356.R.Lo.e.x	356	Rainbow Park	WOODRIDGE	2	existing	Recreation	Local	North	Logan Central - Woodridge	0.01
356.R.Lo.e.x	356	Rainbow Park	WOODRIDGE	2	existing	Recreation	Local	North	Logan Central - Woodridge	0.00
356.R.Lo.e.x	356	Rainbow Park	WOODRIDGE	2	existing	Recreation	Local	North	Logan Central - Woodridge	0.00
357.R.Lo.e.x	357	Ranchwood Park	BROWNS PLAINS	7	existing	Recreation	Local	West	Browns Plains	0.22

357.R.Lo.e.x	357	Ranchwood Park	BROWNS PLAINS	7	existing	Recreation	Local	West	Browns Plains	0.20
359.R.Lo.e.x	359	Redgum Park	REGENTS PARK	8	existing	Recreation	Local	West	Browns Plains	0.39
359.R.Lo.e.x	359	Redgum Park	REGENTS PARK	8	existing	Recreation	Local	West	Browns Plains	0.72
360.N.La.e.x	360	Beenleigh-Redland Bay Road Environmental Park	LOGANHOLME	10	existing	Natural Areas	Landscape Amenit	East	Loganholme East	0.89
360.N.La.e.x	360	Beenleigh-Redland Bay Road Environmental Park	Loganholme	10	existing	Natural Areas	Landscape Amenit	East	Loganholme East	2.30
361.R.Lo.e.x	361	Regal Park	REGENTS PARK	8	existing	Recreation	Local	West	Browns Plains	0.17
361.R.Lo.e.x	361	Regal Park	REGENTS PARK	8	existing	Recreation	Local	West	Browns Plains	0.14
362.N.La.e.x	362	Regency Drive Park	REGENTS PARK	8	existing	Natural Areas	Landscape Amenit	West	Browns Plains	0.51
363.S.Di.e.x	363	Regency Park	REGENTS PARK	7	existing	Sport	District	West	Browns Plains	2.14
364.N.Ec.e.x	364	Regents Park	REGENTS PARK	7	existing	Natural Areas	Ecologically Sig	West	Browns Plains	8.68
364.R.Di.e.x	364	Regents Park	REGENTS PARK	7	existing	Recreation	District	West	Browns Plains	2.44
364.S.Di.e.x	364	Regents Park	REGENTS PARK	7	existing	Sport	District	West	Browns Plains	3.30
367.R.Di.e.x	367	Reserve Park	SLACKS CREEK	3	existing	Recreation	District	North	Rochedale South - Springwood	2.18
368.R.Lo.e.x	368	Rhodes Park	LOGANLEA	6	existing	Recreation	Local	South	Loganlea	0.35
368.R.Lo.e.x	368	Rhodes Park	LOGANLEA	6	existing	Recreation	Local	South	Loganlea	0.71

368.O..e.x	368	Rhodes Park	LOGANLEA	6	existing	Other	<Null>	South	Loganlea	0.25
368.R.Lo.e.x	368	Rhodes Park	LOGANLEA	6	existing	Recreation	Local	South	Loganlea	0.29
368.R.Lo.e.x	368	Rhodes Park	LOGANLEA	6	existing	Recreation	Local	South	Loganlea	0.12
368.O..e.x	368	Rhodes Park	LOGANLEA	6	existing	Other	<Null>	South	Loganlea	0.21
368.O..e.x	368	Rhodes Park	LOGANLEA	6	existing	Other	<Null>	South	Loganlea	0.86
368.O..e.x	368	Rhodes Park	LOGANLEA	6	existing	Other	<Null>	South	Loganlea	0.02
368.R.Lo.e.x	368	Rhodes Park	LOGANLEA	6	existing	Recreation	Local	South	Loganlea	0.17
369.R.Co.e.x	369	Richter Park	WATERFORD WEST	5	existing	Recreation	Corridor	South	Loganlea	0.18
370.N.Ec.e.x	370	Ridgepointe Park	CORNUBIA	10	existing	Natural Areas	Ecologically Sig	East	Loganholme East	1.44
370.N.Ec.e.x	370	Ridgepointe Park	CORNUBIA	10	existing	Natural Areas	Ecologically Sig	East	Loganholme East	2.36
371.N.La.e.x	371	Riedel Park	CARBROOK	10	existing	Natural Areas	Landscape Amenit	Rural North East	Rural North East Balance	1.00
372.R.Me.e.x	372	Riverdale Park	MEADOWBROOK	6	existing	Recreation	Metropolitan	South	Loganlea	10.56
372.R.Me.e.x	372	Riverdale Park	MEADOWBROOK	6	existing	Recreation	Metropolitan	South	Loganlea	22.51
373.R.Lo.e.x	373	Riverside Park	WATERFORD WEST	5	existing	Recreation	Local	South	Loganlea	1.25
374.N.Ec.e.x	374	Riverview Park	MARSDEN	5	existing	Natural Areas	Ecologically Sig	South	Crestmead - Marsden	0.18

374.N.Ec.e.x	374	Riverview Park	MARSDEN	5	existing	Natural Areas	Ecologically Sig	South	Crestmead - Marsden	0.24
374.N.Ec.e.x	374	Riverview Park	MARSDEN	5	existing	Natural Areas	Ecologically Sig	South	Crestmead - Marsden	0.39
374.N.Ec.e.x	374	Riverview Park	MARSDEN	5	existing	Natural Areas	Ecologically Sig	South	Crestmead - Marsden	0.24
374.N.Ec.e.x	374	Riverview Park	MARSDEN	5	existing	Natural Areas	Ecologically Sig	South	Crestmead - Marsden	0.28
374.N.Ec.e.x	374	Riverview Park	MARSDEN	5	existing	Natural Areas	Ecologically Sig	South	Crestmead - Marsden	0.25
374.N.Ec.e.x	374	Riverview Park	MARSDEN	5	existing	Natural Areas	Ecologically Sig	South	Crestmead - Marsden	0.37
376.R.Mi.e.x	376	Rochedale Place	ROCHEDALE SOUTH	1	existing	Recreation	Minor	North	Rochedale South - Springwood	0.06
377.R.Lo.e.x	377	Roselea Park	SHAILER PARK	3	existing	Recreation	Local	East	Shailer Park	1.60
379.R.Lo.e.x	379	Rowan Park	SLACKS CREEK	3	existing	Recreation	Local	North	Logan Central - Woodridge	0.36
380.N.La.e.x	380	Rowland Street Slacks Creek	SLACKS CREEK	3	existing	Natural Areas	Landscape Amenit	North	Rochedale South - Springwood	0.34
380.N.La.e.x	380	Rowland Street Slacks Creek	SLACKS CREEK	3	existing	Natural Areas	Landscape Amenit	North	Rochedale South - Springwood	0.51
380.N.La.e.x	380	Rowland Street Slacks Creek	SLACKS CREEK	3	existing	Natural Areas	Landscape Amenit	North	Rochedale South - Springwood	0.12
380.N.La.e.x	380	Rowland Street Slacks Creek	SLACKS CREEK	3	existing	Natural Areas	Landscape Amenit	North	Rochedale South - Springwood	0.12

381.R.Lo.e.x	381	Royal Park	SLACKS CREEK	3	existing	Recreation	Local	North	Kingston	0.17
381.R.Lo.e.x	381	Royal Park	SLACKS CREEK	3	existing	Recreation	Local	North	Kingston	0.18
382.R.Lo.e.x	382	Rutyna Park	CRESTMED	8	existing	Recreation	Local	South	Crestmead - Marsden	0.20
382.R.Lo.e.x	382	Rutyna Park	CRESTMED	8	existing	Recreation	Local	South	Crestmead - Marsden	0.15
382.R.Lo.e.x	382	Rutyna Park	CRESTMED	8	existing	Recreation	Local	South	Crestmead - Marsden	0.24
384.O..e.x	384	Sambit Park	TANAH MERAH	10	existing	Other	<Null>	East	Loganholme West	0.83
384.O..e.x	384	Sambit Park	TANAH MERAH	10	existing	Other	<Null>	East	Loganholme West	1.17
385.O..e.x	385	Savage Park	TANAH MERAH	10	existing	Other	<Null>	East	Loganholme West	0.32
385.O..e.x	385	Savage Park	TANAH MERAH	10	existing	Other	<Null>	East	Loganholme West	0.32
386.N.La.e.x	386	Scarlett Park	DAISY HILL	3	existing	Natural Areas	Landscape Amenit	North	Daisy Hill	0.55
386.N.La.e.x	386	Scarlett Park	DAISY HILL	3	existing	Natural Areas	Landscape Amenit	North	Daisy Hill	0.25
386.N.La.e.x	386	Scarlett Park	DAISY HILL	3	existing	Natural Areas	Landscape Amenit	North	Daisy Hill	0.26
387.R.Lo.e.x	387	Scouters Park	DAISY HILL	3	existing	Recreation	Local	North	Daisy Hill	0.87
388.N.Ec.e.x	388	Scrubby Creek Corridor Park	KINGSTON	2	existing	Natural Areas	Ecologically Sig	North	Kingston	0.30
388.N.Ec.e.x	388	Scrubby Creek Corridor Park	KINGSTON	2	existing	Natural Areas	Ecologically Sig	North	Kingston	4.30

388.N.Ec.e.x	388	Scrubby Creek Corridor Park	KINGSTON	2	existing	Natural Areas	Ecologically Sig	North	Kingston	1.10
389.R.Lo.e.x	389	Seaton Park	HILLCREST	7	existing	Recreation	Local	West	Browns Plains	1.13
389.R.Lo.e.x	389	Seaton Park	HILLCREST	7	existing	Recreation	Local	West	Browns Plains	1.93
390.N.La.e.x	390	Seers Park	SHAILER PARK	10	existing	Natural Areas	Landscape Amenit	East	Shailer Park	0.70
391.R.Lo.e.x	391	Seymore Park	BORONIA HEIGHTS	7	existing	Recreation	Local	West	Boronia Heights-Park Ridge West	0.06
391.R.Lo.e.x	391	Seymore Park	BORONIA HEIGHTS	7	existing	Recreation	Local	West	Boronia Heights-Park Ridge West	0.47
392.R.Lo.e.x	392	Shannon Ramsay Park	REGENTS PARK	8	existing	Recreation	Local	West	Browns Plains	0.32
393.O..e.x	393	Sherwood Crescent Drain	DAISY HILL	3	existing	Other	<Null>	North	Daisy Hill	0.33
394.R.Lo.e.x	394	Sherwood Park	BROWNS PLAINS	7	existing	Recreation	Local	West	Browns Plains	0.48
396.O..e.x	396	Shortland Street Buffer	SPRINGWOOD	1	existing	Other	<Null>	North	Rosedale South - Springwood	0.24
396.O..e.x	396	Shortland Street Buffer	SPRINGWOOD	1	existing	Other	<Null>	North	Rosedale South - Springwood	0.21
398.R.Lo.e.x	398	Sienko Park	FORESTDALE	7	existing	Recreation	Local	West	Browns Plains	3.22
399.R.Lo.e.x	399	Silvertop Park	HILLCREST	7	existing	Recreation	Local	West	Browns Plains	1.25
400.R.Di.e.x	400	Skidders Park	CARBROOK	10	existing	Recreation	District	Rural North East	Rural North East Balance	2.82



401.N.Ec.e.x	401	Moss Park	SLACKS CREEK	3	existing	Natural Areas	Ecologically Sig	North	Rochedale South - Springwood	0.41
401.N.Ec.e.x	401	Moss Park	SLACKS CREEK	3	existing	Natural Areas	Ecologically Sig	North	Rochedale South - Springwood	1.27
401.N.Ec.e.x	401	Moss Park	SLACKS CREEK	3	existing	Natural Areas	Ecologically Sig	North	Rochedale South - Springwood	1.24
401.N.Ec.e.x	401	Moss Park	SLACKS CREEK	3	existing	Natural Areas	Ecologically Sig	North	Rochedale South - Springwood	2.46
401.N.Ec.e.x	401	Moss Park	SLACKS CREEK	3	existing	Natural Areas	Ecologically Sig	North	Rochedale South - Springwood	0.33
402.N.Ec.e.x	402	Slacks Creek Environmental Park	SLACKS CREEK	3	existing	Natural Areas	Ecologically Sig	North	Kingston	9.15
402.N.Ec.e.x	402	Slacks Creek Environmental Park	SLACKS CREEK	3	existing	Natural Areas	Ecologically Sig	North	Daisy Hill	8.82
403.R.Lo.e.x	403	Solandra Park	REGENTS PARK	8	existing	Recreation	Local	West	Browns Plains	0.25
404.R.Lo.e.x	404	Solway Park	CARBROOK	10	existing	Recreation	Local	Rural North East	Rural North East Balance	0.97
407.R.Co.e.x	407	Spann Park	WATERFORD WEST	5	existing	Recreation	Corridor	South	Loganlea	1.99
408.R.Lo.e.x	408	Springlands Park	SLACKS CREEK	3	existing	Recreation	Local	North	Daisy Hill	1.62
409.R.Lo.e.x	409	Springvale Park	UNDERWOOD	2	existing	Recreation	Local	North	Underwood	2.87
410.N.Ec.e.x	410	Springwood Conservation Park	SPRINGWOOD	1	existing	Natural Areas	Ecologically Sig	North	Rochedale South - Springwood	2.06

410.N.Ec.e.x	410	Springwood Conservation Park	SPRINGWOOD	1	existing	Natural Areas	Ecologically Sig	North	Rochedale South - Springwood	2.97
410.N.Ec.e.x	410	Springwood Conservation Park	SPRINGWOOD	1	existing	Natural Areas	Ecologically Sig	North	Rochedale South - Springwood	7.48
410.N.Ec.e.x	410	Springwood Conservation Park	SPRINGWOOD	1	existing	Natural Areas	Ecologically Sig	North	Rochedale South - Springwood	10.03
410.N.Ec.e.x	410	Springwood Conservation Park	SPRINGWOOD	1	existing	Natural Areas	Ecologically Sig	North	Rochedale South - Springwood	6.82
410.N.Ec.e.x	410	Springwood Conservation Park	SPRINGWOOD	1	existing	Natural Areas	Ecologically Sig	North	Rochedale South - Springwood	0.19
410.N.Ec.e.x	410	Springwood Conservation Park	SPRINGWOOD	1	existing	Natural Areas	Ecologically Sig	North	Rochedale South - Springwood	3.13
411.R.Di.e.x	411	Springwood Park	SPRINGWOOD	1	existing	Recreation	District	North	Rochedale South - Springwood	0.10
411.R.Di.e.x	411	Springwood Park	SPRINGWOOD	1	existing	Recreation	District	North	Rochedale South - Springwood	2.61
411.R.Di.e.x	411	Springwood Park	SPRINGWOOD	1	existing	Recreation	District	North	Rochedale South - Springwood	0.77
411.R.Di.e.x	411	Springwood Park	SPRINGWOOD	1	existing	Recreation	District	North	Rochedale South - Springwood	0.08
411.R.Di.e.x	411	Springwood Park	SPRINGWOOD	1	existing	Recreation	District	North	Rochedale South - Springwood	0.08
411.R.Di.e.x	411	Springwood Park	SPRINGWOOD	1	existing	Recreation	District	North	Rochedale South - Springwood	0.08
411.R.Di.e.x	411	Springwood Park	SPRINGWOOD	1	existing	Recreation	District	North	Rochedale South - Springwood	0.07

411.R.Di.e.x	411	Springwood Park	SPRINGWOOD	1	existing	Recreation	District	North	Rochedale South - Springwood	0.06
412.O..e.x	412	Spurway Park	HERITAGE PARK	8	existing	Other	<Null>	West	Browns Plains	0.22
412.N.La.e.x	412	Spurway Park	HERITAGE PARK	8	existing	Natural Areas	Landscape Amenit	West	Browns Plains	0.17
412.N.La.e.x	412	Spurway Park	HERITAGE PARK	8	existing	Natural Areas	Landscape Amenit	West	Browns Plains	0.57
412.N.La.e.x	412	Spurway Park	HERITAGE PARK	8	existing	Natural Areas	Landscape Amenit	West	Browns Plains	0.19
414.N.Ec.e.x	414	St James Park	HERITAGE PARK	8	existing	Natural Areas	Ecologically Sig	West	Browns Plains	0.66
414.N.Ec.e.x	414	St James Park	HERITAGE PARK	8	existing	Natural Areas	Ecologically Sig	West	Browns Plains	0.52
414.N.Ec.e.x	414	St James Park	HERITAGE PARK	8	existing	Natural Areas	Ecologically Sig	West	Browns Plains	0.62
414.N.Ec.e.x	414	St James Park	HERITAGE PARK	8	existing	Natural Areas	Ecologically Sig	West	Browns Plains	3.65
414.N.Ec.e.x	414	St James Park	HERITAGE PARK	8	existing	Natural Areas	Ecologically Sig	West	Browns Plains	0.07
414.N.Ec.e.x	414	St James Park	HERITAGE PARK	8	existing	Natural Areas	Ecologically Sig	West	Browns Plains	2.94
414.N.Ec.e.x	414	St James Park	BROWNS PLAINS	7	existing	Natural Areas	Ecologically Sig	West	Browns Plains	3.88
414.N.Ec.e.x	414	St James Park	HERITAGE PARK	8	existing	Natural Areas	Ecologically Sig	West	Browns Plains	2.80

414.N.Ec.e.x	414	St James Park	HERITAGE PARK	8	existing	Natural Areas	Ecologically Sig	West	Browns Plains	1.81
415.R.Mi.e.x	415	Stegemann Lookout	ROCHEDALE SOUTH	1	existing	Recreation	Minor	North	Rosedale South - Springwood	0.12
417.R.Lo.e.x	417	Surman Park	LOGANLEA	6	existing	Recreation	Local	South	Loganlea	0.22
417.R.Lo.e.x	417	Surman Park	LOGANLEA	6	existing	Recreation	Local	South	Loganlea	0.08
417.R.Lo.e.x	417	Surman Park	LOGANLEA	6	existing	Recreation	Local	South	Loganlea	0.08
417.R.Lo.e.x	417	Surman Park	LOGANLEA	6	existing	Recreation	Local	South	Loganlea	0.09
417.R.Lo.e.x	417	Surman Park	LOGANLEA	6	existing	Recreation	Local	South	Loganlea	0.08
418.R.Mi.e.x	418	Sussex Park	BROWNS PLAINS	7	existing	Recreation	Minor	West	Browns Plains	0.23
419.R.Lo.e.x	419	Sutton Park	BROWNS PLAINS	7	existing	Recreation	Local	West	Browns Plains	1.13
420.R.Lo.e.x	420	Sweetgum Park	HILLCREST	7	existing	Recreation	Local	West	Browns Plains	0.69
421.S.Di.e.x	421	Tallowood Park	SPRINGWOOD	1	existing	Sport	District	North	Rosedale South - Springwood	0.13
421.N.La.e.x	421	Tallowood Park	SPRINGWOOD	1	existing	Natural Areas	Landscape Amenit	North	Rosedale South - Springwood	1.91
421.S.Di.e.x	421	Tallowood Park	SPRINGWOOD	1	existing	Sport	District	North	Rosedale South - Springwood	1.64
422.R.Lo.e.x	422	Tamarind Park	MARSDEN	5	existing	Recreation	Local	South	Crestmead - Marsden	2.63
423.R.Co.e.x	423	Tansey Park	TANAH MERAH	10	existing	Recreation	Corridor	East	Loganholme West	0.07

423.R.Co.e.x	423	Tansey Park	TANAH MERAH	10	existing	Recreation	Corridor	East	Loganholme West	6.40
423.S.Di.e.x	423	Tansey Park	TANAH MERAH	10	existing	Sport	District	East	Loganholme West	11.34
423.R.Co.e.x	423	Tansey Park	TANAH MERAH	10	existing	Recreation	Corridor	East	Loganholme West	2.85
423.R.Co.e.x	423	Tansey Park	TANAH MERAH	10	existing	Recreation	Corridor	East	Loganholme West	1.07
424.R.Lo.e.x	424	Third Park	MARSDEN	5	existing	Recreation	Local	South	Crestmead - Marsden	0.30
424.R.Lo.e.x	424	Third Park	MARSDEN	5	existing	Recreation	Local	South	Crestmead - Marsden	0.09
424.R.Lo.e.x	424	Third Park	MARSDEN	5	existing	Recreation	Local	South	Crestmead - Marsden	0.12
424.R.Lo.f.1	424	Third Park	MARSDEN	5	existing	Recreation	Local	South	Crestmead - Marsden	0.81
425.N.Ec.e.x	425	Thompson Park	SLACKS CREEK	3	existing	Natural Areas	Ecologically Sig	North	Rochedale South - Springwood	1.45
426.R.Mi.e.x	426	Thornhill Park	SPRINGWOOD	1	existing	Recreation	Minor	North	Rochedale South - Springwood	0.33
427.R.Lo.e.x	427	Timms Park	WOODRIDGE	2	existing	Recreation	Local	North	Logan Central - Woodridge	0.94
428.N.La.e.x	428	Timothy Park	SLACKS CREEK	3	existing	Natural Areas	Landscape Amenit	North	Logan Central - Woodridge	1.24
428.N.La.e.x	428	Timothy Park	SLACKS CREEK	3	existing	Natural Areas	Landscape Amenit	North	Logan Central - Woodridge	1.15
428.N.La.e.x	428	Timothy Park	SLACKS CREEK	3	existing	Natural Areas	Landscape Amenit	North	Logan Central - Woodridge	0.33
428.N.La.e.x	428	Timothy Park	SLACKS CREEK	3	existing	Natural Areas	Landscape Amenit	North	Rochedale South - Springwood	2.62

428.N.La.e.x	428	Timothy Park	SLACKS CREEK	3	existing	Natural Areas	Landscape Amenit	North	Logan Central - Woodridge	0.77
428.N.La.e.x	428	Timothy Park	SLACKS CREEK	3	existing	Natural Areas	Landscape Amenit	North	Logan Central - Woodridge	0.03
428.N.La.e.x	428	Timothy Park	SLACKS CREEK	3	existing	Natural Areas	Landscape Amenit	North	Rochedale South - Springwood	1.34
428.N.La.e.x	428	Timothy Park	SLACKS CREEK	3	existing	Natural Areas	Landscape Amenit	North	Rochedale South - Springwood	0.23
428.N.La.e.x	428	Timothy Park	SLACKS CREEK	3	existing	Natural Areas	Landscape Amenit	North	Logan Central - Woodridge	0.13
428.N.La.e.x	428	Timothy Park	SLACKS CREEK	3	existing	Natural Areas	Landscape Amenit	North	Logan Central - Woodridge	0.21
429.R.Lo.e.x	429	Timperley Park	MARSDEN	5	existing	Recreation	Local	South	Crestmead - Marsden	0.23
429.R.Lo.e.x	429	Timperley Park	MARSDEN	5	existing	Recreation	Local	South	Crestmead - Marsden	0.35
430.R.Mi.e.x	430	Toolooma Park	LOGAN CENTRAL	2	existing	Recreation	Minor	North	Logan Central - Woodridge	0.07
430.R.Mi.e.x	430	Toolooma Park	LOGAN CENTRAL	2	existing	Recreation	Minor	North	Logan Central - Woodridge	0.07
431.R.Mi.e.x	431	Torres Park	LOGANHOLME	10	existing	Recreation	Minor	East	Loganholme East	0.20
432.R.Lo.e.x	432	Tovey Park	BORONIA HEIGHTS	7	existing	Recreation	Local	West	Boronia Heights-Park Ridge West	2.22
432.R.Lo.e.x	432	Tovey Park	BORONIA HEIGHTS	7	existing	Recreation	Local	West	Boronia Heights-Park Ridge West	2.05

433.R.Mi.e.x	433	Trinder Park	WOODRIDGE	2	existing	Recreation	Local	North	Logan Central - Woodridge	0.14
437.N.La.e.x	437	Trusan Park	TANAH MERAH	10	existing	Natural Areas	Landscape Amenit	East	Loganholme West	2.01
438.R.Di.e.x	438	Tudor Park	LOGANHOLME	10	existing	Recreation	District	East	Loganholme West	2.01
438.R.Di.e.x	438	Tudor Park	LOGANHOLME	10	existing	Recreation	District	East	Loganholme West	2.23
438.R.Di.e.x	438	Tudor Park	LOGANHOLME	10	existing	Recreation	District	East	Loganholme West	0.10
438.R.Di.e.x	438	Tudor Park	LOGANHOLME	10	existing	Recreation	District	East	Loganholme West	1.95
438.S.Di.e.x	438	Tudor Park	LOGANHOLME	10	existing	Sport	District	East	Loganholme West	2.64
438.R.Di.e.x	438	Tudor Park	LOGANHOLME	10	existing	Recreation	District	East	Loganholme West	2.50
439.R.Lo.e.x	439	Turnock Park	UNDERWOOD	2	existing	Recreation	Local	North	Underwood	1.16
440.R.Di.e.x	440	Tygum Park	WATERFORD WEST	5	existing	Recreation	District	South	Loganlea	0.12
440.R.Di.e.x	440	Tygum Park	WATERFORD WEST	5	existing	Recreation	District	South	Loganlea	0.61
440.R.Di.e.x	440	Tygum Park	WATERFORD WEST	5	existing	Recreation	District	South	Loganlea	0.43
440.R.Di.e.x	440	Tygum Park	WATERFORD WEST	5	existing	Recreation	District	South	Loganlea	0.08
440.R.Di.e.x	440	Tygum Park	WATERFORD WEST	5	existing	Recreation	District	South	Loganlea	0.08

440.R.Di.e.x	440	Tygum Park	WATERFORD WEST	5	existing	Recreation	District	South	Loganlea	0.08
440.R.Di.e.x	440	Tygum Park	WATERFORD WEST	5	existing	Recreation	District	South	Loganlea	0.08
440.R.Di.e.x	440	Tygum Park	WATERFORD WEST	5	existing	Recreation	District	South	Loganlea	0.08
440.R.Di.e.x	440	Tygum Park	WATERFORD WEST	5	existing	Recreation	District	South	Loganlea	0.08
440.R.Di.e.x	440	Tygum Park	WATERFORD WEST	5	existing	Recreation	District	South	Loganlea	0.08
440.R.Di.e.x	440	Tygum Park	WATERFORD WEST	5	existing	Recreation	District	South	Loganlea	0.08
440.R.Di.e.x	440	Tygum Park	WATERFORD WEST	5	existing	Recreation	District	South	Loganlea	0.08
440.R.Di.e.x	440	Tygum Park	WATERFORD WEST	5	existing	Recreation	District	South	Loganlea	0.10
440.R.Di.e.x	440	Tygum Park	WATERFORD WEST	5	existing	Recreation	District	South	Loganlea	0.10
440.R.Di.e.x	440	Tygum Park	WATERFORD WEST	5	existing	Recreation	District	South	Loganlea	17.96
440.R.Di.e.x	440	Tygum Park	WATERFORD WEST	5	existing	Recreation	District	South	Loganlea	0.09
440.R.Di.e.x	440	Tygum Park	WATERFORD WEST	5	existing	Recreation	District	South	Loganlea	0.26
440.R.Di.e.x	440	Tygum Park	WATERFORD WEST	5	existing	Recreation	District	South	Loganlea	0.23



440.R.Di.e.x	440	Tygum Park	WATERFORD WEST	5	existing	Recreation	District	South	Loganlea	0.08
440.R.Di.e.x	440	Tygum Park	WATERFORD WEST	5	existing	Recreation	District	South	Loganlea	0.09
440.R.Di.e.x	440	Tygum Park	WATERFORD WEST	5	existing	Recreation	District	South	Loganlea	0.09
440.R.Di.e.x	440	Tygum Park	WATERFORD WEST	5	existing	Recreation	District	South	Loganlea	0.09
440.R.Di.e.x	440	Tygum Park	WATERFORD WEST	5	existing	Recreation	District	South	Loganlea	0.09
441.C..e.x	441	Tygum Pioneer Cemetery	WATERFORD WEST	5	existing	Cemetery	<Null>	South	Loganlea	0.09
442.R.Me.e.x	442	Underwood Park	PRIESTDALE	1	existing	Recreation	Metropolitan	North	Rochedale South - Springwood	17.07
442.S.Me.e.x	442	Underwood Park	PRIESTDALE	1	existing	Sport	Metropolitan	North	Rochedale South - Springwood	21.05
442.R.Me.e.x	442	Underwood Park	ROCHEDALE SOUTH	1	existing	Recreation	Metropolitan	North	Rochedale South - Springwood	2.12
442.R.Me.e.x	442	Underwood Park	PRIESTDALE	1	existing	Recreation	Metropolitan	North	Rochedale South - Springwood	1.35
444.S.Di.e.x	444	Usher Park	DAISY HILL	3	existing	Sport	District	North	Daisy Hill	0.15
444.S.Di.e.x	444	Usher Park	DAISY HILL	3	existing	Sport	District	North	Daisy Hill	0.20
444.N.La.e.x	444	Usher Park	DAISY HILL	3	existing	Natural Areas	Landscape Amenit	North	Daisy Hill	1.80

444.S.Di.e.x	444	Usher Park	DAISY HILL	3	existing	Sport	District	North	Daisy Hill	7.20
445.R.Lo.e.x	445	Valencia Park	SLACKS CREEK	3	existing	Recreation	Local	North	Daisy Hill	0.33
446.O..e.x	446	Velorum Drive Pathway	KINGSTON	2	existing	Other	<Null>	North	Kingston	0.06
447.R.Lo.e.x	447	View Park	KINGSTON	2	existing	Recreation	Local	North	Kingston	0.11
447.R.Lo.e.x	447	View Park	KINGSTON	2	existing	Recreation	Local	North	Kingston	0.06
447.R.Lo.e.x	447	View Park	KINGSTON	2	existing	Recreation	Local	North	Kingston	0.06
447.R.Lo.e.x	447	View Park	KINGSTON	2	existing	Recreation	Local	North	Kingston	0.08
447.R.Lo.e.x	447	View Park	KINGSTON	2	existing	Recreation	Local	North	Kingston	0.08
448.R.Lo.e.x	448	Village Park	DAISY HILL	3	existing	Recreation	Local	North	Daisy Hill	2.14
449.N.La.e.x	449	Volstead Corner Park	HERITAGE PARK	8	existing	Natural Areas	Landscape Amenit	West	Browns Plains	0.52
450.R.Lo.e.x	450	Wagawn Park	WOODRIDGE	2	existing	Recreation	Local	North	Logan Central - Woodridge	0.38
451.R.Lo.e.x	451	Wagensveldt Park	SLACKS CREEK	3	existing	Recreation	Local	North	Daisy Hill	0.31
452.R.Lo.e.x	452	Waitara Park	LOGAN CENTRAL	2	existing	Recreation	Local	North	Logan Central - Woodridge	0.26
453.O..e.x	453	Waller Park	BROWNS PLAINS	7	existing	Other	<Null>	West	Browns Plains	1.41
453.S.Di.e.x	453	Waller Park	BROWNS PLAINS	7	existing	Sport	District	West	Browns Plains	1.79

453.R.Di.e.x	453	Waller Park	BROWNS PLAINS	7	existing	Recreation	District	West	Browns Plains	4.17
453.N.La.e.x	453	Waller Park	BROWNS PLAINS	7	existing	Natural Areas	Landscape Amenit	West	Browns Plains	1.19
454.N.Ec.e.x	454	Waller Road Scrubby Creek	BROWNS PLAINS	7	existing	Natural Areas	Ecologically Sig	West	Browns Plains	1.76
456.O..e.x	456	Wandilla Crescent Power Easement	LOGANHOLME	10	existing	Other	<Null>	East	Loganholme West	0.22
457.R.Lo.e.x	457	Wells Park	CRESTMEAD	5	existing	Recreation	Local	South	Crestmead - Marsden	0.66
458.R.Lo.e.x	458	Wembley Falls Park	LOGAN CENTRAL	2	existing	Recreation	Local	North	Logan Central - Woodridge	0.30
458.R.Lo.e.x	458	Wembley Falls Park	LOGAN CENTRAL	2	existing	Recreation	Local	North	Logan Central - Woodridge	0.08
458.R.Lo.e.x	458	Wembley Falls Park	LOGAN CENTRAL	2	existing	Recreation	Local	North	Logan Central - Woodridge	0.01
458.R.Lo.e.x	458	Wembley Falls Park	LOGAN CENTRAL	2	existing	Recreation	Local	North	Logan Central - Woodridge	0.24
458.R.Lo.e.x	458	Wembley Falls Park	LOGAN CENTRAL	2	existing	Recreation	Local	North	Logan Central - Woodridge	0.05
458.R.Lo.e.x	458	Wembley Falls Park	LOGAN CENTRAL	2	existing	Recreation	Local	North	Logan Central - Woodridge	0.02
459.R.Lo.e.x	459	Wendron Park	ROCHEDALE SOUTH	1	existing	Recreation	Local	North	Rochedale South - Springwood	0.49
460.O..e.x	460	Wesley Park	MARSDEN	5	existing	Other	<Null>	South	Crestmead - Marsden	0.21

461.N.La.e.x	461	West Carbrook Park	CORNUBIA	10	existing	Natural Areas	Landscape Amenit	Rural North East	Rural North East Balance	0.76
462.R.Lo.e.x	462	Whetton Park	BORONIA HEIGHTS	7	existing	Recreation	Local	West	Boronia Heights-Park Ridge West	0.31
463.R.Lo.e.x	463	Willow Park (Woodridge)	WOODRIDGE	2	existing	Recreation	Local	North	Logan Central - Woodridge	0.22
463.R.Lo.e.x	463	Willow Park (Woodridge)	WOODRIDGE	2	existing	Recreation	Local	North	Logan Central - Woodridge	0.57
463.R.Lo.e.x	463	Willow Park (Woodridge)	WOODRIDGE	2	existing	Recreation	Local	North	Logan Central - Woodridge	0.05
463.R.Lo.e.x	463	Willow Park (Woodridge)	WOODRIDGE	2	existing	Recreation	Local	North	Logan Central - Woodridge	0.29
463.R.Lo.e.x	463	Willow Park (Woodridge)	WOODRIDGE	2	existing	Recreation	Local	North	Logan Central - Woodridge	0.16
463.R.Lo.e.x	463	Willow Park (Woodridge)	WOODRIDGE	2	existing	Recreation	Local	North	Logan Central - Woodridge	0.08
464.R.Lo.e.x	464	Woodlands Park	ROCHEDALE SOUTH	1	existing	Recreation	Local	North	Rochedale South - Springwood	0.88
465.R.Di.e.x	465	Woodridge Adventure Park	WOODRIDGE	2	existing	Recreation	District	North	Logan Central - Woodridge	2.49
466.R.Lo.e.x	466	Woollard Park	BROWNS PLAINS	7	existing	Recreation	Local	West	Browns Plains	0.07
466.R.Lo.e.x	466	Woollard Park	BROWNS PLAINS	7	existing	Recreation	Local	West	Browns Plains	0.11
468.R.Mi.e.x	468	Yugumbri Park	LOGAN CENTRAL	2	existing	Recreation	Minor	North	Logan Central - Woodridge	0.06

468.R.Mi.e.x	468	Yugumbri Park	LOGAN CENTRAL	2	existing	Recreation	Minor	North	Logan Central - Woodridge	0.06
469.R.Lo.e.x	469	Zorina Park	BROWNS PLAINS	7	existing	Recreation	Local	West	Browns Plains	1.23
470.R.Lo.e.x	470	Demeio Park	MARSDEN	5	existing	Recreation	Local	South	Crestmead - Marsden	1.86
470.N.Ec.e.x	470	Demeio Park	MARSDEN	5	existing	Natural Areas	Ecologically Sig	South	Crestmead - Marsden	4.77
471.R.Lo.e.x	471	Ainslie Park	MARSDEN	5	existing	Recreation	Local	South	Crestmead - Marsden	0.17
471.R.Lo.e.x	471	Ainslie Park	MARSDEN	5	existing	Recreation	Local	South	Crestmead - Marsden	0.16
471.R.Lo.e.x	471	Ainslie Park	MARSDEN	5	existing	Recreation	Local	South	Crestmead - Marsden	0.17
471.R.Lo.e.x	471	Ainslie Park	MARSDEN	5	existing	Recreation	Local	South	Crestmead - Marsden	0.16
471.R.Lo.e.x	471	Ainslie Park	MARSDEN	5	existing	Recreation	Local	South	Crestmead - Marsden	0.06
471.R.Lo.e.x	471	Ainslie Park	MARSDEN	5	existing	Recreation	Local	South	Crestmead - Marsden	0.32
472.R.Di.e.x	472	Sturdee Park	LOGANLEA	6	existing	Recreation	District	South	Loganlea	1.62
472.R.Di.e.x	472	Sturdee Park	LOGANLEA	6	existing	Recreation	District	South	Loganlea	2.46
472.R.Di.e.x	472	Sturdee Park	LOGANLEA	6	existing	Recreation	District	South	Loganlea	1.31
473.O..e.x	473	Logan City Golf Course	MEADOWBROOK	6	existing	Other	<Null>	South	Loganlea	80.06
474.R.Lo.e.x	474	Veryan Park	KINGSTON	2	existing	Recreation	Local	North	Kingston	0.81
475.R.Lo.e.x	475	Allenby Park	MEADOWBROOK	6	existing	Recreation	Local	South	Loganlea	0.49

476.N.Ec.e.x	476	Bega Road Park	KINGSTON	2	existing	Natural Areas	Ecologically Sig	North	Kingston	2.72
477.N.Ec.e.x	477	Greenwood Lakes	FORESTDALE	7	existing	Natural Areas	Ecologically Sig	West	Browns Plains	0.21
477.N.Ec.e.x	477	Greenwood Lakes	FORESTDALE	7	existing	Natural Areas	Ecologically Sig	West	Browns Plains	0.00
477.N.Ec.e.x	477	Greenwood Lakes	FORESTDALE	7	existing	Natural Areas	Ecologically Sig	West	Browns Plains	1.16
477.N.Ec.e.x	477	Greenwood Lakes	FORESTDALE	7	existing	Natural Areas	Ecologically Sig	West	Browns Plains	8.24
477.N.Ec.e.x	477	Greenwood Lakes	FORESTDALE	7	existing	Natural Areas	Ecologically Sig	West	Browns Plains	1.90
477.N.Ec.e.x	477	Greenwood Lakes	FORESTDALE	7	existing	Natural Areas	Ecologically Sig	West	Browns Plains	0.14
477.N.Ec.e.x	477	Greenwood Lakes	FORESTDALE	7	existing	Natural Areas	Ecologically Sig	West	Browns Plains	10.54
477.N.Ec.e.x	477	Greenwood Lakes	FORESTDALE	7	existing	Natural Areas	Ecologically Sig	West	Browns Plains	22.07
477.N.Ec.e.x	477	Greenwood Lakes	FORESTDALE	7	existing	Natural Areas	Ecologically Sig	West	Browns Plains	1.12
478.N.Ec.e.x	478	Ficus Park	MEADOWBROOK	6	existing	Natural Areas	Ecologically Sig	South	Loganlea	9.70
478.O..e.x	478	Ficus Park	MEADOWBROOK	6	existing	Other	<Null>	South	Loganlea	0.92
479.O..e.x	479	Green Road Buffer	HERITAGE PARK	8	existing	Other	<Null>	West	Browns Plains	0.15

479.O..e.x	479	Green Road Buffer	HERITAGE PARK	8	existing	Other	<Null>	West	Browns Plains	0.42
479.O..e.x	479	Green Road Buffer	HERITAGE PARK	8	existing	Other	<Null>	West	Browns Plains	0.20
480.N.Ec.e.x	480	Cherokee Park	HERITAGE PARK	8	existing	Natural Areas	Ecologically Sig	West	Browns Plains	0.00
480.N.Ec.e.x	480	Cherokee Park	HERITAGE PARK	8	existing	Natural Areas	Ecologically Sig	West	Browns Plains	0.96
480.N.Ec.e.x	480	Cherokee Park	HERITAGE PARK	8	existing	Natural Areas	Ecologically Sig	West	Browns Plains	1.64
480.N.Ec.e.x	480	Cherokee Park	HERITAGE PARK	8	existing	Natural Areas	Ecologically Sig	West	Browns Plains	0.57
480.R.Mi.e.x	480	Cherokee Park	HERITAGE PARK	8	existing	Recreation	Minor	West	Browns Plains	0.28
480.R.Lo.e.x	480	Cherokee Park	HERITAGE PARK	8	existing	Recreation	Local	West	Browns Plains	0.34
490.N.Ec.e.x	490	Lakeside Park	CARBROOK	10	existing	Natural Areas	Ecologically Sig	Rural North East	Rural North East Balance	4.33
490.N.Ec.e.x	490	Lakeside Park	CARBROOK	10	existing	Natural Areas	Ecologically Sig	Rural North East	Rural North East Balance	3.68
491.N.Ec.e.x	491	Berrinba Wetlands Park	BERRINBA	5	existing	Natural Areas	Ecologically Sig	West	Browns Plains	0.80
491.N.Ec.e.x	491	Berrinba Wetlands Park	BERRINBA	5	existing	Natural Areas	Ecologically Sig	West	Browns Plains	4.39
491.N.Ec.e.x	491	Berrinba Wetlands Park	BERRINBA	5	existing	Natural Areas	Ecologically Sig	West	Browns Plains	22.73
491.N.Ec.e.x	491	Berrinba Wetlands Park	BERRINBA	5	existing	Natural Areas	Ecologically Sig	West	Browns Plains	3.61

491.N.Ec.e.x	491	Berrinba Wetlands Park	BERRINBA	5	existing	Natural Areas	Ecologically Sig	West	Browns Plains	14.75
491.R.Di.e.x	491	Berrinba Wetlands Park	BERRINBA	5	existing	Recreation	District	West	Browns Plains	1.65
491.N.Ec.e.x	491	Berrinba Wetlands Park	BERRINBA	5	existing	Natural Areas	Ecologically Sig	West	Browns Plains	9.00
491.R.Di.e.x	491	Berrinba Wetlands Park	BERRINBA	5	existing	Recreation	District	West	Browns Plains	5.06
491.N.Ec.e.x	491	Berrinba Wetlands Park	BERRINBA	5	existing	Natural Areas	Ecologically Sig	West	Browns Plains	0.50
492.N.La.e.x	492	Dunamis Park	CORNUBIA	10	existing	Natural Areas	Landscape Amenit	East	Loganholme East	0.14
499.R.Co.e.x	499	Kruger Park	CARBROOK	10	existing	Recreation	Corridor	Rural North East	Rural North East Balance	1.72
500.R.Lo.e.x	500	Lakeview Park	LOGAN RESERVE	8	existing	Recreation	Local	South	Crestmead - Marsden	0.49
501.R.Mi.e.x	501	People'S Place Park	LOGAN CENTRAL	2	existing	Recreation	Minor	North	Logan Central - Woodridge	0.08
506.R.Lo.e.x	506	Longbow Park	FORESTDALE	7	existing	Recreation	Local	West	Browns Plains	0.82
506.R.Lo.e.x	506	Longbow Park	FORESTDALE	7	existing	Recreation	Local	West	Browns Plains	0.57
515.R.Lo.e.x	515	Mayes Park	KINGSTON	2	existing	Recreation	Local	North	Kingston	0.48
518.R.Lo.e.x	518	Sunrise Park	REGENTS PARK	8	existing	Recreation	Local	West	Browns Plains	0.82
518.R.Lo.e.x	518	Sunrise Park	REGENTS PARK	8	existing	Recreation	Local	West	Browns Plains	1.12



521.R.Di.e.x	521	Waterford West District Park	WATERFORD WEST	5	existing	Recreation	District	South	Crestmead - Marsden	0.76
521.R.Di.e.x	521	Waterford West District Park	WATERFORD WEST	5	existing	Recreation	District	South	Crestmead - Marsden	1.62
521.R.Di.e.x	521	Waterford West District Park	WATERFORD WEST	5	existing	Recreation	District	South	Crestmead - Marsden	1.62
521.R.Di.e.x	521	Waterford West District Park	WATERFORD WEST	5	existing	Recreation	District	South	Crestmead - Marsden	1.62
521.R.Di.e.x	521	Waterford West District Park	WATERFORD WEST	5	existing	Recreation	District	South	Crestmead - Marsden	0.44
522.O..e.x	522	Tattler Park	GREENBANK	11	existing	Other	<Null>	Rural West	Rural West Balance	0.17
526.R.Lo.e.x	526	Moxey Park	MARSDEN	5	existing	Recreation	Local	South	Crestmead - Marsden	0.10
526.R.Lo.e.x	526	Moxey Park	MARSDEN	5	existing	Recreation	Local	South	Crestmead - Marsden	0.61
526.R.Lo.e.x	526	Moxey Park	MARSDEN	5	existing	Recreation	Local	South	Crestmead - Marsden	0.38
527.O..e.x	527	Mary Park	KINGSTON	2	existing	Other	<Null>	South	Loganlea	0.71
528.R.Lo.e.x	528	Freshwater Park	BERRINBA	5	existing	Recreation	Local	West	Browns Plains	1.36
528.N.Ec.e.x	528	Freshwater Park	BERRINBA	5	existing	Natural Areas	Ecologically Sig	West	Browns Plains	7.76
528.N.Ec.e.x	528	Freshwater Park	BERRINBA	5	existing	Natural Areas	Ecologically Sig	West	Browns Plains	5.77
528.N.Ec.e.x	528	Freshwater Park	BERRINBA	5	existing	Natural Areas	Ecologically Sig	West	Browns Plains	0.24

529.O..e.x	529	Adelaide Circuit Park East	BEENLEIGH	12	existing	Other	<Null>	South East	Beenleigh - Mt Warren Park	0.33
529.O..e.x	529	Adelaide Circuit Park East	BEENLEIGH	12	existing	Other	<Null>	South East	Beenleigh - Mt Warren Park	0.11
530.R.Lo.e.x	530	Marilyn Davies Park	BEENLEIGH	12	existing	Recreation	Local	South East	Beenleigh - Mt Warren Park	0.29
531.R.Lo.e.x	531	Alamein Street Junction	BEENLEIGH	12	existing	Recreation	Local	South East	Beenleigh - Mt Warren Park	0.05
532.R.Di.e.x	532	Albert River Park	EAGLEBY	12	existing	Recreation	District	South East	Eagleby	0.55
532.R.Di.e.x	532	Albert River Park	EAGLEBY	12	existing	Recreation	District	South East	Eagleby	1.29
532.R.Di.e.x	532	Albert River Park	EAGLEBY	12	existing	Recreation	District	South East	Eagleby	1.41
532.R.Di.e.x	532	Albert River Park	EAGLEBY	12	existing	Recreation	District	South East	Eagleby	3.61
532.R.Di.e.x	532	Albert River Park	EAGLEBY	12	existing	Recreation	District	South East	Eagleby	0.91
532.R.Di.e.x	532	Albert River Park	EAGLEBY	12	existing	Recreation	District	South East	Eagleby	1.77
532.R.Di.e.x	532	Albert River Park	EAGLEBY	12	existing	Recreation	District	South East	Eagleby	0.94
532.R.Di.e.x	532	Albert River Park	EAGLEBY	12	existing	Recreation	District	South East	Eagleby	0.16
532.R.Di.e.x	532	Albert River Park	EAGLEBY	12	existing	Recreation	District	South East	Eagleby	0.02
533.N.Ec.e.x	533	Albert Valley Park	BAHRS SCRUB	6	existing	Natural Areas	Ecologically Sig	South East	Wolffdene - Bahrs Scrub	0.87
533.R.Lo.e.x	533	Albert Valley Park	BAHRS SCRUB	6	existing	Recreation	Local	South East	Wolffdene - Bahrs Scrub	0.88

533.R.Lo.e.x	533	Albert Valley Park	BAHRS SCRUB	6	existing	Recreation	Local	South East	Wolffdene - Bahrs Scrub	0.64
533.N.Ec.e.x	533	Albert Valley Park	BAHRS SCRUB	6	existing	Natural Areas	Ecologically Sig	South East	Wolffdene - Bahrs Scrub	2.59
533.N.Ec.e.x	533	Albert Valley Park	BAHRS SCRUB	6	existing	Natural Areas	Ecologically Sig	South East	Wolffdene - Bahrs Scrub	0.12
534.R.Co.e.x	534	Alberta Park	WOLFFDENE	4	existing	Recreation	Corridor	Rural South East	Rural South East Balance	0.10
534.R.Co.e.x	534	Alberta Park	WOLFFDENE	4	existing	Recreation	Corridor	Rural South East	Rural South East Balance	0.16
534.R.Co.e.x	534	Alberta Park	WOLFFDENE	4	existing	Recreation	Corridor	Rural South East	Rural South East Balance	0.31
535.N.La.e.x	535	Alexander Watt Park	BANNOCKBURN	4	existing	Natural Areas	Landscape Amenit	South East	Wolffdene - Bahrs Scrub	9.52
535.N.La.e.x	535	Alexander Watt Park	BANNOCKBURN	4	existing	Natural Areas	Landscape Amenit	South East	Wolffdene - Bahrs Scrub	0.58
535.R.Co.e.x	535	Alexander Watt Park	BANNOCKBURN	4	existing	Recreation	Corridor	South East	Wolffdene - Bahrs Scrub	5.88
537.O..e.x	537	Argyle Lane Park	BETHANIA	6	existing	Other	<Null>	South East	Bethania - Holmview	0.09
538.R.Lo.e.x	538	August Berndt Park	EAGLEBY	12	existing	Recreation	Local	South East	Eagleby	0.60
538.R.Lo.e.x	538	August Berndt Park	EAGLEBY	12	existing	Recreation	Local	South East	Eagleby	0.07
539.O..e.x	539	August Berndt Park North	EAGLEBY	12	existing	Other	<Null>	South East	Eagleby	0.09
540.N.La.e.x	540	Bahrs Scrub Estate Park	BAHRS SCRUB	6	existing	Natural Areas	Landscape Amenit	South East	Wolffdene - Bahrs Scrub	3.18

540.N.La.e.x	540	Bahrs Scrub Estate Park	BAHRS SCRUB	6	existing	Natural Areas	Landscape Amenit	South East	Wolffdene - Bahrs Scrub	2.47
541.N.Ec.e.x	541	Bahrs Scrub Parklands	BAHRS SCRUB	6	existing	Natural Areas	Ecologically Sig	South East	Wolffdene - Bahrs Scrub	4.24
542.O..e.x	542	Barber Court Reserve	WATERFORD	4	existing	Other	<Null>	South East	Bethania - Holmview	1.28
543.O..e.x	543	Barnhill Terrace Park	EDENS LANDING	6	existing	Other	<Null>	South East	Bethania - Holmview	0.08
544.O..e.x	544	Barnhill Terrace Parklands	EDENS LANDING	6	existing	Other	<Null>	South East	Bethania - Holmview	0.05
544.O..e.x	544	Barnhill Terrace Parklands	EDENS LANDING	6	existing	Other	<Null>	South East	Bethania - Holmview	0.06
545.R.Lo.e.x	545	Bedford Park	EAGLEBY	12	existing	Recreation	Local	South East	Eagleby	2.14
545.N.La.e.x	545	Bedford Park	EAGLEBY	12	existing	Natural Areas	Landscape Amenit	South East	Eagleby	0.43
546.S.Di.e.x	546	Mt Warren Sports Centre	MOUNT WARREN PARK	12	existing	Sport	District	South East	Beenleigh - Mt Warren Park	0.49
546.S.Di.e.x	546	Mt Warren Sports Centre	MOUNT WARREN PARK	12	existing	Sport	District	South East	Beenleigh - Mt Warren Park	1.75
547.R.Lo.e.x	547	Beenleigh Memorial Park	BEENLEIGH	12	existing	Recreation	Local	South East	Beenleigh - Mt Warren Park	0.17
549.O..e.x	549	Bella Park	EAGLEBY	12	existing	Other	<Null>	South East	Eagleby	0.03
549.O..e.x	549	Bella Park	EAGLEBY	12	existing	Other	<Null>	South East	Eagleby	0.01
550.N.La.e.x	550	Benjul Drive Park	BEENLEIGH	12	existing	Natural Areas	Landscape Amenit	South East	Beenleigh - Mt Warren Park	0.62

550.N.La.e.x	550	Benjul Drive Park	BEENLEIGH	12	existing	Natural Areas	Landscape Amenit	South East	Beenleigh - Mt Warren Park	0.42
550.N.La.e.x	550	Benjul Drive Park	BEENLEIGH	12	existing	Natural Areas	Landscape Amenit	South East	Beenleigh - Mt Warren Park	0.49
551.R.Lo.e.x	551	Bethania Shores Park	BETHANIA	6	existing	Recreation	Local	South East	Bethania - Holmview	1.05
551.R.Lo.e.x	551	Bethania Shores Park	BETHANIA	6	existing	Recreation	Local	South East	Bethania - Holmview	0.50
551.R.Lo.e.x	551	Bethania Shores Park	BETHANIA	6	existing	Recreation	Local	South East	Bethania - Holmview	1.40
551.R.Co.e.x	551	Bethania Shores Park	BETHANIA	6	existing	Recreation	Corridor	South East	Bethania - Holmview	0.40
551.R.Lo.e.x	551	Bethania Shores Park	BETHANIA	6	existing	Recreation	Local	South East	Bethania - Holmview	0.64
552.N.La.e.x	552	Beverley Street Reserve	BEENLEIGH	12	existing	Natural Areas	Landscape Amenit	South East	Beenleigh - Mt Warren Park	0.31
553.S.Me.e.x	553	Bill Norris Oval	BEENLEIGH	12	existing	Sport	Metropolitan	South East	Beenleigh - Mt Warren Park	6.14
554.S.Di.e.x	554	Bishop Street Indoor Recreation	EAGLEBY	12	existing	Sport	District	South East	Eagleby	0.34
555.R.Di.e.x	555	Bishop Street Park	EAGLEBY	12	existing	Recreation	District	South East	Eagleby	2.10
555.R.Di.e.x	555	Bishop Street Park	EAGLEBY	12	existing	Recreation	District	South East	Eagleby	0.06
555.R.Di.e.x	555	Bishop Street Park	EAGLEBY	12	existing	Recreation	District	South East	Eagleby	0.02
555.R.Di.e.x	555	Bishop Street Park	EAGLEBY	12	existing	Recreation	District	South East	Eagleby	1.01
556.R.Lo.e.x	556	Booiurrangun Park	EAGLEBY	12	existing	Recreation	Local	South East	Eagleby	0.24

556.R.Lo.e.x	556	Booiurrangun Park	EAGLEBY	12	existing	Recreation	Local	South East	Eagleby	0.24
557.N.La.e.x	557	Boundary Street Park	BEENLEIGH	12	existing	Natural Areas	Landscape Amenit	South East	Beenleigh - Mt Warren Park	0.21
557.N.La.e.x	557	Boundary Street Park	BEENLEIGH	12	existing	Natural Areas	Landscape Amenit	South East	Beenleigh - Mt Warren Park	0.17
558.O.<N.e.x	558	Bower Road Park	EAGLEBY	12	existing	Other	<Null>	South East	Eagleby	0.11
559.R.Lo.e.x	559	Bradley Park	EAGLEBY	12	existing	Recreation	Local	South East	Eagleby	0.81
560.O..e.x	560	Canterbury Lane Park	BETHANIA	6	existing	Other	<Null>	South East	Bethania - Holmview	0.07
560.O..e.x	560	Canterbury Lane Park	BETHANIA	6	existing	Other	<Null>	South East	Bethania - Holmview	0.06
561.O..e.x	561	Carne Park	EAGLEBY	12	existing	Other	<Null>	South East	Eagleby	0.03
562.R.Co.e.x	562	Carter Park	BANNOCKBURN	4	existing	Recreation	Corridor	South East	Wolffdene - Bahrs Scrub	2.97
562.R.Co.e.x	562	Carter Park	WINDAROO	4	existing	Recreation	Corridor	South East	Wolffdene - Bahrs Scrub	1.14
563.N.La.e.x	563	Cecil Clark Park	EAGLEBY	12	existing	Natural Areas	Landscape Amenit	South East	Eagleby	0.04
563.N.La.e.x	563	Cecil Clark Park	EAGLEBY	12	existing	Natural Areas	Landscape Amenit	South East	Eagleby	5.16
563.O..e.x	563	Cecil Clark Park	EAGLEBY	12	existing	Other	<Null>	South East	Eagleby	0.08
563.N.La.e.x	563	Cecil Clark Park	EAGLEBY	12	existing	Natural Areas	Landscape Amenit	South East	Eagleby	0.34
563.O..e.x	563	Cecil Clark Park	EAGLEBY	12	existing	Other	<Null>	South East	Eagleby	1.67

563.R.Lo.e.x	563	Cecil Clark Park	EAGLEBY	12	existing	Recreation	Local	South East	Eagleby	0.56
563.N.La.e.x	563	Cecil Clark Park	EAGLEBY	12	existing	Natural Areas	Landscape Amenit	South East	Eagleby	0.11
564.R.Lo.e.x	564	Centenary Park	BEENLEIGH	12	existing	Recreation	Local	South East	Beenleigh - Mt Warren Park	0.67
565.S.Di.e.x	565	Centenary Sports Park	BEENLEIGH	12	existing	Sport	District	South East	Beenleigh - Mt Warren Park	0.85
566.R.Lo.e.x	566	Chatfield Park	EDENS LANDING	6	existing	Recreation	Local	South East	Bethania - Holmview	0.18
566.R.Lo.e.x	566	Chatfield Park	EDENS LANDING	6	existing	Recreation	Local	South East	Bethania - Holmview	0.53
566.R.Lo.e.x	566	Chatfield Park	EDENS LANDING	6	existing	Recreation	Local	South East	Bethania - Holmview	0.30
566.R.Lo.e.x	566	Chatfield Park	EDENS LANDING	6	existing	Recreation	Local	South East	Bethania - Holmview	0.34
566.R.Lo.e.x	566	Chatfield Park	EDENS LANDING	6	existing	Recreation	Local	South East	Bethania - Holmview	0.12
567.S.Me.e.x	567	Chris Green Park	BEENLEIGH	12	existing	Sport	Metropolitan	South East	Beenleigh - Mt Warren Park	0.92
567.S.Me.e.x	567	Chris Green Park	BEENLEIGH	12	existing	Sport	Metropolitan	South East	Beenleigh - Mt Warren Park	0.03
567.S.Me.e.x	567	Chris Green Park	BEENLEIGH	12	existing	Sport	Metropolitan	South East	Beenleigh - Mt Warren Park	0.06
567.S.Me.e.x	567	Chris Green Park	BEENLEIGH	12	existing	Sport	Metropolitan	South East	Beenleigh - Mt Warren Park	0.06
567.S.Me.e.x	567	Chris Green Park	BEENLEIGH	12	existing	Sport	Metropolitan	South East	Beenleigh - Mt Warren Park	0.06

567.S.Me.e.x	567	Chris Green Park	BEENLEIGH	12	existing	Sport	Metropolitan	South East	Beenleigh - Mt Warren Park	0.06
567.S.Me.e.x	567	Chris Green Park	BEENLEIGH	12	existing	Sport	Metropolitan	South East	Beenleigh - Mt Warren Park	0.06
567.S.Me.e.x	567	Chris Green Park	BEENLEIGH	12	existing	Sport	Metropolitan	South East	Beenleigh - Mt Warren Park	0.06
567.S.Me.e.x	567	Chris Green Park	BEENLEIGH	12	existing	Sport	Metropolitan	South East	Beenleigh - Mt Warren Park	20.58
568.O..e.x	568	Curtin Park	BETHANIA	6	existing	Other	<Null>	South East	Bethania - Holmview	0.11
569.S.Di.e.x	569	Dauth Indoor Recreation Park	BEENLEIGH	12	existing	Sport	District	South East	Beenleigh - Mt Warren Park	1.35
570.S.Di.e.x	570	Dauth Park	BEENLEIGH	12	existing	Sport	District	South East	Beenleigh - Mt Warren Park	0.07
570.S.Di.e.x	570	Dauth Park	BEENLEIGH	12	existing	Sport	District	South East	Beenleigh - Mt Warren Park	4.68
571.O..e.x	571	Delanty Park	EDENS LANDING	6	existing	Other	<Null>	South East	Bethania - Holmview	0.31
572.O.<N.e.x	572	Dendy Place Reserve	EDENS LANDING	6	existing	Other	<Null>	South East	Bethania - Holmview	0.08
573.R.Lo.e.x	573	Devron Park	EAGLEBY	12	existing	Recreation	Local	South East	Eagleby	0.53
574.R.Di.e.x	574	Doug Larsen Park	BEENLEIGH	12	existing	Recreation	District	South East	Beenleigh - Mt Warren Park	0.10
574.R.Di.e.x	574	Doug Larsen Park	BEENLEIGH	12	existing	Recreation	District	South East	Beenleigh - Mt Warren Park	8.93
575.R.Lo.e.x	575	Eagleby Community Park	EAGLEBY	12	existing	Recreation	Local	South East	Eagleby	1.61



576.R.Co.e.x	576	Eagleby Road East Park	EAGLEBY	12	existing	Recreation	Corridor	South East	Eagleby	2.23
577.R.Me.e.x	577	Eagleby Wetlands	EAGLEBY	12	existing	Recreation	Metropolitan	South East	Eagleby	8.69
577.R.Me.e.x	577	Eagleby Wetlands	EAGLEBY	12	existing	Recreation	Metropolitan	South East	Eagleby	9.61
577.R.Me.e.x	577	Eagleby Wetlands	EAGLEBY	12	existing	Recreation	Metropolitan	South East	Eagleby	13.37
578.N.La.e.x	578	Eddy Avenue Park	EDENS LANDING	6	existing	Natural Areas	Landscape Amenit	South East	Bethania - Holmview	0.54
579.R.Di.e.x	579	Edens Parkland	EDENS LANDING	6	existing	Recreation	District	South East	Bethania - Holmview	0.79
579.R.Di.e.x	579	Edens Parkland	EDENS LANDING	6	existing	Recreation	District	South East	Bethania - Holmview	6.99
579.R.Di.e.x	579	Edens Parkland	EDENS LANDING	6	existing	Recreation	District	South East	Bethania - Holmview	0.59
579.R.Di.e.x	579	Edens Parkland	EDENS LANDING	6	existing	Recreation	District	South East	Bethania - Holmview	0.08
579.R.Di.e.x	579	Edens Parkland	EDENS LANDING	6	existing	Recreation	District	South East	Bethania - Holmview	0.10
579.R.Di.e.x	579	Edens Parkland	EDENS LANDING	6	existing	Recreation	District	South East	Bethania - Holmview	0.06
580.R.Co.e.x	580	Edinburgh Park	BETHANIA	6	existing	Recreation	Corridor	South East	Bethania - Holmview	0.12
580.R.Co.e.x	580	Edinburgh Park	BETHANIA	6	existing	Recreation	Corridor	South East	Bethania - Holmview	1.31
580.R.Co.e.x	580	Edinburgh Park	BETHANIA	6	existing	Recreation	Corridor	South East	Bethania - Holmview	1.72
580.R.Co.e.x	580	Edinburgh Park	BETHANIA	6	existing	Recreation	Corridor	South East	Bethania - Holmview	1.91
581.N.La.e.x	581	Edward Corbould Reserve	WOLFFDENE	4	existing	Natural Areas	Landscape Amenit	Rural South East	Rural South East Balance	9.33

581.N.La.e.x	581	Edward Corbould Reserve	WOLFFDENE	4	existing	Natural Areas	Landscape Amenit	Rural South East	Rural South East Balance	0.19
581.N.La.e.x	581	Edward Corbould Reserve	WOLFFDENE	4	existing	Natural Areas	Landscape Amenit	Rural South East	Rural South East Balance	4.03
581.N.La.e.x	581	Edward Corbould Reserve	WOLFFDENE	4	existing	Natural Areas	Landscape Amenit	Rural South East	Rural South East Balance	6.75
581.N.La.e.x	581	Edward Corbould Reserve	WOLFFDENE	4	existing	Natural Areas	Landscape Amenit	Rural South East	Rural South East Balance	5.08
581.N.La.e.x	581	Edward Corbould Reserve	WOLFFDENE	4	existing	Natural Areas	Landscape Amenit	Rural South East	Rural South East Balance	12.26
581.N.La.e.x	581	Edward Corbould Reserve	WOLFFDENE	4	existing	Natural Areas	Landscape Amenit	Rural South East	Rural South East Balance	7.09
581.N.La.e.x	581	Edward Corbould Reserve	WOLFFDENE	4	existing	Natural Areas	Landscape Amenit	Rural South East	Rural South East Balance	14.18
582.R.Lo.e.x	582	Emerald Park (Beenleigh)	BEENLEIGH	12	existing	Recreation	Local	South East	Beenleigh - Mt Warren Park	1.52
583.R.Lo.e.x	583	Federation Drive Reserve	BETHANIA	6	existing	Recreation	Local	South East	Bethania - Holmview	0.61
583.R.Lo.e.x	583	Federation Drive Reserve	BETHANIA	6	existing	Recreation	Local	South East	Bethania - Holmview	1.29
583.R.Lo.e.x	583	Federation Drive Reserve	BETHANIA	6	existing	Recreation	Local	South East	Bethania - Holmview	0.62
584.R.Mi.e.x	584	Fryar Road Park	EAGLEBY	12	existing	Recreation	Minor	South East	Eagleby	0.30
585.O..e.x	585	Gariswood Court Park	EDENS LANDING	6	existing	Other	<Null>	South East	Bethania - Holmview	0.73
585.O..e.x	585	Gariswood Court Park	EDENS LANDING	6	existing	Other	<Null>	South East	Bethania - Holmview	0.05

586.O..e.x	586	Gaynor Reserve	MOUNT WARREN PARK	12	existing	Other	<Null>	South East	Beenleigh - Mt Warren Park	1.01
586.N.La.e.x	586	Gaynor Reserve	MOUNT WARREN PARK	12	existing	Natural Areas	Landscape Amenit	South East	Beenleigh - Mt Warren Park	0.85
587.O..e.x	587	Gottsfreid Place Reserve	WINDAROO	4	existing	Other	<Null>	South East	Wolffdene - Bahrs Scrub	0.05
588.N.La.e.x	588	Grove Road Reserve	EDENS LANDING	6	existing	Natural Areas	Landscape Amenit	South East	Bethania - Holmview	1.52
588.N.La.e.x	588	Grove Road Reserve	EDENS LANDING	6	existing	Natural Areas	Landscape Amenit	South East	Bethania - Holmview	0.37
588.O.<N.e.x	588	Grove Road Reserve	EDENS LANDING	6	existing	Other	<Null>	South East	Bethania - Holmview	0.11
588.O.<N.e.x	588	Grove Road Reserve	EDENS LANDING	6	existing	Other	<Null>	South East	Bethania - Holmview	0.13
588.O.<N.e.x	588	Grove Road Reserve	EDENS LANDING	6	existing	Other	<Null>	South East	Bethania - Holmview	0.39
588.N.La.e.x	588	Grove Road Reserve	HOLMVIEW	6	existing	Natural Areas	Landscape Amenit	South East	Bethania - Holmview	2.77
589.S.Di.e.x	589	Hammel Park	BEENLEIGH	12	existing	Sport	District	South East	Beenleigh - Mt Warren Park	7.81
590.O..e.x	590	Hauff Park	EAGLEBY	12	existing	Other	<Null>	South East	Eagleby	0.02
591.O..e.x	591	Hawthorne Park	BEENLEIGH	12	existing	Other	<Null>	South East	Beenleigh - Mt Warren Park	0.42
592.N.La.e.x	592	Hendrix Street Reserve	WINDAROO	4	existing	Natural Areas	Landscape Amenit	South East	Wolffdene - Bahrs Scrub	0.64
592.N.La.e.x	592	Hendrix Street Reserve	WINDAROO	4	existing	Natural Areas	Landscape Amenit	South East	Wolffdene - Bahrs Scrub	0.23

593.R.Lo.e.x	593	Herses Drainage Reserve	EAGLEBY	12	existing	Recreation	Local	South East	Eagleby	2.03
593.R.Lo.e.x	593	Herses Drainage Reserve	EAGLEBY	12	existing	Recreation	Local	South East	Eagleby	1.81
593.R.Lo.e.x	593	Herses Drainage Reserve	EAGLEBY	12	existing	Recreation	Local	South East	Eagleby	2.49
594.N.Ec.e.x	594	Herses Park	EAGLEBY	12	existing	Natural Areas	Ecologically Sig	South East	Eagleby	0.82
594.N.Ec.e.x	594	Herses Park	EAGLEBY	12	existing	Natural Areas	Ecologically Sig	South East	Eagleby	1.69
595.O..e.x	595	Hillside Crescent Parkland	EDENS LANDING	6	existing	Other	<Null>	South East	Bethania - Holmview	0.10
596.O..e.x	596	Holmview Park	EDENS LANDING	6	existing	Other	<Null>	South East	Bethania - Holmview	0.20
597.N.La.e.x	597	Holmview Road Parklands	BEENLEIGH	12	existing	Natural Areas	Landscape Amenit	South East	Beenleigh - Mt Warren Park	3.14
597.N.La.e.x	597	Holmview Road Parklands	BEENLEIGH	12	existing	Natural Areas	Landscape Amenit	South East	Beenleigh - Mt Warren Park	1.11
598.N.La.e.x	598	Hugh Muntz Gardens	BEENLEIGH	12	existing	Natural Areas	Landscape Amenit	South East	Beenleigh - Mt Warren Park	2.43
598.N.La.e.x	598	Hugh Muntz Gardens	BEENLEIGH	12	existing	Natural Areas	Landscape Amenit	South East	Beenleigh - Mt Warren Park	2.15
598.N.La.e.x	598	Hugh Muntz Gardens	BEENLEIGH	12	existing	Natural Areas	Landscape Amenit	South East	Beenleigh - Mt Warren Park	1.54
598.N.La.e.x	598	Hugh Muntz Gardens	BEENLEIGH	12	existing	Natural Areas	Landscape Amenit	South East	Beenleigh - Mt Warren Park	2.91
598.R.Di.e.x	598	Hugh Muntz Gardens	BEENLEIGH	12	existing	Recreation	District	South East	Beenleigh - Mt Warren Park	2.83

599.O..e.x	599	Hughes Street Park	EAGLEBY	12	existing	Other	<Null>	South East	Eagleby	0.14
599.O..e.x	599	Hughes Street Park	EAGLEBY	12	existing	Other	<Null>	South East	Eagleby	0.08
600.O..e.x	600	Ibis Park (Beenleigh)	BEENLEIGH	12	existing	Other	<Null>	South East	Beenleigh - Mt Warren Park	0.04
600.O..e.x	600	Ibis Park (Beenleigh)	BEENLEIGH	12	existing	Other	<Null>	South East	Beenleigh - Mt Warren Park	0.07
600.O..e.x	600	Ibis Park (Beenleigh)	BEENLEIGH	12	existing	Other	<Null>	South East	Beenleigh - Mt Warren Park	0.05
601.R.Lo.e.x	601	Jamie Nicolson Park	EDENS LANDING	6	existing	Recreation	Local	South East	Bethania - Holmview	0.39
601.R.Lo.e.x	601	Jamie Nicolson Park	EDENS LANDING	6	existing	Recreation	Local	South East	Bethania - Holmview	0.13
602.O..e.x	602	Jasmina Park	WATERFORD	4	existing	Other	<Null>	South East	Bethania - Holmview	0.01
602.O..e.x	602	Jasmina Park	WATERFORD	4	existing	Other	<Null>	South East	Bethania - Holmview	0.58
603.O..e.x	603	Jonath Court Park	EDENS LANDING	6	existing	Other	<Null>	South East	Bethania - Holmview	0.22
604.N.La.e.x	604	Kathleen Park	BEENLEIGH	12	existing	Natural Areas	Landscape Amenit	South East	Beenleigh - Mt Warren Park	0.93
605.N.La.e.x	605	Kempe Place Reserve	EDENS LANDING	6	existing	Natural Areas	Landscape Amenit	South East	Bethania - Holmview	0.08
606.R.Lo.e.x	606	Kokoda Park	BEENLEIGH	12	existing	Recreation	Local	South East	Beenleigh - Mt Warren Park	0.05
607.O..e.x	607	Lagovista Terrace Reserve	BAHRS SCRUB	6	existing	Other	<Null>	South East	Wolffdene - Bahrs Scrub	0.03

607.O..e.x	607	Lagovista Terrace Reserve	BAHRS SCRUB	6	existing	Other	<Null>	South East	Wolffdene - Bahrs Scrub	0.20
608.R.Di.e.x	608	Larry Storey Park	WATERFORD	4	existing	Recreation	District	South East	Bethania - Holmview	0.38
608.R.Di.e.x	608	Larry Storey Park	WATERFORD	4	existing	Recreation	District	South East	Bethania - Holmview	0.22
608.R.Di.e.x	608	Larry Storey Park	WATERFORD	4	existing	Recreation	District	South East	Bethania - Holmview	3.50
608.R.Di.e.x	608	Larry Storey Park	WATERFORD	4	existing	Recreation	District	South East	Bethania - Holmview	0.28
608.R.Di.e.x	608	Larry Storey Park	WATERFORD	4	existing	Recreation	District	South East	Bethania - Holmview	2.31
609.N.La.e.x	609	Laura Anne Drive Reserve	WINDAROO	4	existing	Natural Areas	Landscape Amenit	South East	Wolffdene - Bahrs Scrub	0.15
610.N.La.e.x	610	Leighton Drive Park	EDENS LANDING	6	existing	Natural Areas	Landscape Amenit	South East	Bethania - Holmview	0.84
611.S.Di.e.x	611	Leighton Fields	EDENS LANDING	6	existing	Sport	District	South East	Bethania - Holmview	2.15
611.S.Di.e.x	611	Leighton Fields	EDENS LANDING	6	existing	Sport	District	South East	Bethania - Holmview	0.00
612.R.Lo.e.x	612	Lennon Drive Reserve	WINDAROO	4	existing	Recreation	Local	South East	Wolffdene - Bahrs Scrub	0.47
613.N.La.e.x	613	Lima Park	HOLMVIEW	6	existing	Natural Areas	Landscape Amenit	South East	Bethania - Holmview	0.87
613.N.La.e.x	613	Lima Park	HOLMVIEW	6	existing	Natural Areas	Landscape Amenit	South East	Bethania - Holmview	9.52
613.N.La.e.x	613	Lima Park	HOLMVIEW	6	existing	Natural Areas	Landscape Amenit	South East	Bethania - Holmview	2.35

614.O..e.x	614	Lions Park	BEENLEIGH	12	existing	Other	<Null>	South East	Beenleigh - Mt Warren Park	0.07
616.R.Me.e.x	616	Logan River Parklands	EAGLEBY	12	existing	Recreation	Metropolitan	South East	Eagleby	1.57
616.R.Me.e.x	616	Logan River Parklands	BEENLEIGH	12	existing	Recreation	Metropolitan	South East	Beenleigh - Mt Warren Park	18.35
616.R.Me.e.x	616	Logan River Parklands	BEENLEIGH	12	existing	Recreation	Metropolitan	South East	Beenleigh - Mt Warren Park	0.17
617.R.Co.e.x	617	Luscombe Park	WOLFFDENE	4	existing	Recreation	Corridor	Rural South East	Rural South East Balance	1.41
618.O..e.x	618	Mactavish Glen	WINDAROO	4	existing	Other	<Null>	South East	Wolffdene - Bahrs Scrub	0.23
619.N.La.e.x	619	Mahogany Reserve	BEENLEIGH	12	existing	Natural Areas	Landscape Amenit	South East	Beenleigh - Mt Warren Park	1.91
620.S.Di.e.x	620	Malling Park	WATERFORD	4	existing	Sport	District	Rural South East	Rural South East Balance	1.06
620.S.Di.e.x	620	Malling Park	WATERFORD	4	existing	Sport	District	Rural South East	Rural South East Balance	5.80
621.R.Co.e.x	621	Martens Street Rail Reserve	MOUNT WARREN PARK	12	existing	Recreation	Corridor	South East	Beenleigh - Mt Warren Park	0.82
622.O..e.x	622	Mathews Park	BETHANIA	6	existing	Other	<Null>	South East	Bethania - Holmview	0.60
622.O..e.x	622	Mathews Park	BETHANIA	6	existing	Other	<Null>	South East	Bethania - Holmview	0.91
622.O..e.x	622	Mathews Park	BETHANIA	6	existing	Other	<Null>	South East	Bethania - Holmview	0.02
623.R.Lo.e.x	623	Maurice Park	EAGLEBY	12	existing	Recreation	Local	South East	Eagleby	0.13

623.R.Lo.e.x	623	Maurice Park	EAGLEBY	12	existing	Recreation	Local	South East	Eagleby	1.05
624.O..e.x	624	Milne Street Roadside Park	BEENLEIGH	12	existing	Other	<Null>	South East	Beenleigh - Mt Warren Park	0.07
624.O..e.x	624	Milne Street Roadside Park	BEENLEIGH	12	existing	Other	<Null>	South East	Beenleigh - Mt Warren Park	0.18
625.O..e.x	625	Monk Link Park	EAGLEBY	12	existing	Other	<Null>	South East	Eagleby	0.03
628.R.Lo.e.x	628	Mt Warren Oval	MOUNT WARREN PARK	12	existing	Recreation	Local	South East	Beenleigh - Mt Warren Park	6.73
628.R.Co.e.x	628	Mt Warren Oval	MOUNT WARREN PARK	12	existing	Recreation	Corridor	South East	Beenleigh - Mt Warren Park	5.25
628.N.La.e.x	628	Mt Warren Oval	MOUNT WARREN PARK	12	existing	Natural Areas	Landscape Amenit	South East	Beenleigh - Mt Warren Park	3.36
629.O..e.x	629	Mt Warren Park Golf Club	MOUNT WARREN PARK	12	existing	Other	<Null>	South East	Beenleigh - Mt Warren Park	55.59
630.O..e.x	630	Mount Warren School Reserve	MOUNT WARREN PARK	12	existing	Other	<Null>	South East	Beenleigh - Mt Warren Park	0.17
631.N.La.e.x	631	Nexus Forest Park	EDENS LANDING	6	existing	Natural Areas	Landscape Amenit	South East	Bethania - Holmview	3.18
631.N.La.e.x	631	Nexus Forest Park	EDENS LANDING	6	existing	Natural Areas	Landscape Amenit	South East	Bethania - Holmview	0.03
631.R.Lo.e.x	631	Nexus Forest Park	EDENS LANDING	6	existing	Recreation	Local	South East	Bethania - Holmview	0.36
632.R.Mi.e.x	632	Nicolis Court Park	BEENLEIGH	12	existing	Recreation	Minor	South East	Beenleigh - Mt Warren Park	0.08
633.R.Lo.e.x	633	Noffke Park	BETHANIA	6	existing	Recreation	Local	South East	Bethania - Holmview	3.88



634.S.Di.e.x	634	Noyer Park	MOUNT WARREN PARK	12	existing	Sport	District	South East	Beenleigh - Mt Warren Park	3.02
634.R.Lo.e.x	634	Noyer Park	MOUNT WARREN PARK	12	existing	Sport	District	South East	Beenleigh - Mt Warren Park	5.54
635.S.Me.e.x	635	Olivers Sports Complex	EAGLEBY	12	existing	Sport	Metropolitan	South East	Eagleby	4.55
635.S.Me.e.x	635	Olivers Sports Complex	EAGLEBY	12	existing	Sport	Metropolitan	South East	Eagleby	10.78
636.N.Ec.e.x	636	Olympic Park	EAGLEBY	12	existing	Natural Areas	Ecologically Sig	South East	Eagleby	1.10
636.N.Ec.e.x	636	Olympic Park	EAGLEBY	12	existing	Natural Areas	Ecologically Sig	South East	Eagleby	0.49
636.N.Ec.e.x	636	Olympic Park	EAGLEBY	12	existing	Natural Areas	Ecologically Sig	South East	Eagleby	1.27
636.N.Ec.e.x	636	Olympic Park	EAGLEBY	12	existing	Natural Areas	Ecologically Sig	South East	Eagleby	1.71
636.N.Ec.e.x	636	Olympic Park	EAGLEBY	12	existing	Natural Areas	Ecologically Sig	South East	Eagleby	1.81
636.N.Ec.e.x	636	Olympic Park	EAGLEBY	12	existing	Natural Areas	Ecologically Sig	South East	Eagleby	0.78
636.N.Ec.e.x	636	Olympic Park	EAGLEBY	12	existing	Natural Areas	Ecologically Sig	South East	Eagleby	2.14
637.S.Di.e.x	637	Oppermann Park	BETHANIA	6	existing	Sport	District	South East	Bethania - Holmview	5.10
638.N.La.e.x	638	Overland Reserve	EDENS LANDING	6	existing	Natural Areas	Landscape Amenit	South East	Bethania - Holmview	1.77

638.N.La.e.x	638	Overland Reserve	EDENS LANDING	6	existing	Natural Areas	Landscape Amenit	South East	Bethania - Holmview	1.12
638.N.La.e.x	638	Overland Reserve	EDENS LANDING	6	existing	Natural Areas	Landscape Amenit	South East	Bethania - Holmview	0.09
639.N.La.e.x	639	Overland Reserve East	HOLMVIEW	6	existing	Natural Areas	Landscape Amenit	South East	Bethania - Holmview	2.80
640.N.Ec.e.x	640	Park Lane Parklands	BAHRS SCRUB	6	existing	Natural Areas	Ecologically Sig	South East	Wolffdene - Bahrs Scrub	0.54
641.O..e.x	641	Park Lane West Reserve	BAHRS SCRUB	6	existing	Other	<Null>	South East	Wolffdene - Bahrs Scrub	0.06
642.N.La.e.x	642	Pimpama Street Park	WATERFORD	4	existing	Natural Areas	Landscape Amenit	Rural South East	Rural South East Balance	0.81
643.O..e.x	643	Presley Park	WINDAROO	4	existing	Other	<Null>	South East	Wolffdene - Bahrs Scrub	0.21
644.R.Mi.e.x	644	Progress Park	BETHANIA	6	existing	Recreation	Minor	South East	Bethania - Holmview	0.11
645.O..e.x	645	Railway Reserve	BEENLEIGH	12	existing	Other	<Null>	South East	Beenleigh - Mt Warren Park	0.14
645.O..e.x	645	Railway Reserve	BEENLEIGH	12	existing	Other	<Null>	South East	Beenleigh - Mt Warren Park	0.26
646.O..e.x	646	Ratz Park	MOUNT WARREN PARK	12	existing	Other	<Null>	South East	Beenleigh - Mt Warren Park	0.26
646.O..e.x	646	Ratz Park	MOUNT WARREN PARK	12	existing	Other	<Null>	South East	Beenleigh - Mt Warren Park	0.18
646.O..e.x	646	Ratz Park	MOUNT WARREN PARK	12	existing	Other	<Null>	South East	Beenleigh - Mt Warren Park	1.33

646.O..e.x	646	Ratz Park	MOUNT WARREN PARK	12	existing	Other	<Null>	South East	Beenleigh - Mt Warren Park	0.28
647.R.Lo.e.x	647	Ray Hackwood Park	EAGLEBY	12	existing	Recreation	Local	South East	Eagleby	0.92
647.R.Lo.e.x	647	Ray Hackwood Park	EAGLEBY	12	existing	Recreation	Local	South East	Eagleby	0.10
647.R.Lo.e.x	647	Ray Hackwood Park	EAGLEBY	12	existing	Recreation	Local	South East	Eagleby	0.10
648.N.La.e.x	648	Ridgewood Reserve North	BETHANIA	6	existing	Natural Areas	Landscape Amenit	South East	Bethania - Holmview	4.28
649.R.Lo.e.x	649	Ridgewood Reserve South	BETHANIA	6	existing	Recreation	Local	South East	Bethania - Holmview	1.53
649.N.La.e.x	649	Ridgewood Reserve South	EDENS LANDING	6	existing	Natural Areas	Landscape Amenit	South East	Bethania - Holmview	0.72
649.N.La.e.x	649	Ridgewood Reserve South	EDENS LANDING	6	existing	Natural Areas	Landscape Amenit	South East	Bethania - Holmview	0.46
650.R.Lo.e.x	650	River Hills Park West	EAGLEBY	12	existing	Recreation	Local	South East	Eagleby	1.32
650.N.Ec.e.x	650	River Hills Park West	EAGLEBY	12	existing	Natural Areas	Ecologically Sig	South East	Eagleby	3.89
651.N.Ec.e.x	651	Rogers Avenue Park	BEENLEIGH	12	existing	Natural Areas	Ecologically Sig	South East	Beenleigh - Mt Warren Park	1.51
651.N.Ec.e.x	651	Rogers Avenue Park	BEENLEIGH	12	existing	Natural Areas	Ecologically Sig	South East	Beenleigh - Mt Warren Park	1.95
652.N.La.e.x	652	Rosemount Reserve	BELIVAH	4	existing	Natural Areas	Landscape Amenit	Rural South East	Rural South East Balance	0.04
652.N.La.e.x	652	Rosemount Reserve	BELIVAH	4	existing	Natural Areas	Landscape Amenit	Rural South East	Rural South East Balance	2.76

652.N.La.e.x	652	Rosemount Reserve	BELIVAH	4	existing	Natural Areas	Landscape Amenit	Rural South East	Rural South East Balance	7.52
653.R.Lo.e.x	653	Rotary Park (Beenleigh)	BEENLEIGH	12	existing	Recreation	Local	South East	Beenleigh - Mt Warren Park	0.05
654.R.Lo.e.x	654	Saratoga Park	BEENLEIGH	12	existing	Recreation	Local	South East	Beenleigh - Mt Warren Park	0.38
655.N.La.e.x	655	Schmidt Park	EAGLEBY	12	existing	Natural Areas	Landscape Amenit	South East	Eagleby	1.41
656.N.La.e.x	656	Schneider Road Reserve	WATERFORD	4	existing	Natural Areas	Landscape Amenit	Rural South East	Rural South East Balance	1.34
657.R.Lo.e.x	657	K J Asling Reserve	WINDAROO	4	existing	Recreation	Local	South East	Wolffdene - Bahrs Scrub	0.38
658.O..e.x	658	Schweitzer Street Park	MOUNT WARREN PARK	12	existing	Other	<Null>	South East	Beenleigh - Mt Warren Park	0.19
659.R.Lo.e.x	659	Settlers Green Park	EDENS LANDING	6	existing	Recreation	Local	South East	Bethania - Holmview	0.06
659	659	Settlers Green Park	EDENS LANDING	6	existing	Recreation	Local	South East	Bethania - Holmview	0.26
659.R.Lo.e.x	659	Settlers Green Park	EDENS LANDING	6	existing	Recreation	Local	South East	Bethania - Holmview	0.22
660.N.La.e.x	660	Sharon Park	EAGLEBY	12	existing	Natural Areas	Landscape Amenit	South East	Eagleby	0.41
660.N.La.e.x	660	Sharon Park	EAGLEBY	12	existing	Natural Areas	Landscape Amenit	South East	Eagleby	1.77
660.N.La.e.x	660	Sharon Park	EAGLEBY	12	existing	Natural Areas	Landscape Amenit	South East	Eagleby	1.73

660.N.La.e.x	660	Sharon Park	EAGLEBY	12	existing	Natural Areas	Landscape Amenit	South East	Eagleby	2.33
661.N.La.e.x	661	Skene Road Park	WOLFFDENE	4	existing	Natural Areas	Landscape Amenit	Rural South East	Rural South East Balance	1.86
661.N.La.e.x	661	Skene Road Park	WOLFFDENE	4	existing	Natural Areas	Landscape Amenit	Rural South East	Rural South East Balance	2.44
662.R.Lo.e.x	662	Stoten Park	EAGLEBY	12	existing	Recreation	Local	South East	Eagleby	1.78
663.N.La.e.x	663	Stubbin Reserve	BELIVAH	4	existing	Natural Areas	Landscape Amenit	Rural South East	Rural South East Balance	1.46
663.N.La.e.x	663	Stubbin Reserve	BELIVAH	4	existing	Natural Areas	Landscape Amenit	Rural South East	Rural South East Balance	3.95
663.N.La.e.x	663	Stubbin Reserve	BELIVAH	4	existing	Natural Areas	Landscape Amenit	Rural South East	Rural South East Balance	4.82
664.O..e.x	664	Sub Station Park	MOUNT WARREN PARK	12	existing	Other	<Null>	South East	Beenleigh - Mt Warren Park	0.85
665.R.Mi.e.x	665	Tabari Park	EAGLEBY	12	existing	Recreation	Minor	South East	Eagleby	0.13
666.N.La.e.x	666	Tallagandra Road Park	BEENLEIGH	12	existing	Natural Areas	Landscape Amenit	South East	Beenleigh - Mt Warren Park	0.30
668.R.Mi.e.x	668	Theodore Park	BETHANIA	6	existing	Recreation	Minor	South East	Bethania - Holmview	0.14
669.R.Lo.e.x	669	Thornside Park	EAGLEBY	12	existing	Recreation	Local	South East	Eagleby	0.20
670.R.Lo.e.x	670	Thorsbourne Park	BEENLEIGH	12	existing	Recreation	Local	South East	Beenleigh - Mt Warren Park	1.58
671.R.Lo.e.x	671	Thwaites Reserve	BANNOCKBURN	4	existing	Recreation	Local	South East	Wolffdene - Bahrs Scrub	2.06

671.N.La.e.x	671	Thwaites Reserve	BANNOCKBURN	4	existing	Natural Areas	Landscape Amenit	South East	Wolffdene - Bahrs Scrub	1.78
673.R.Mi.e.x	673	Tobruk Park	BEENLEIGH	12	existing	Recreation	Minor	South East	Beenleigh - Mt Warren Park	0.06
673.R.Mi.e.x	673	Tobruk Park	BEENLEIGH	12	existing	Recreation	Minor	South East	Beenleigh - Mt Warren Park	0.06
674.R.Lo.e.x	674	Trailwood Park	EAGLEBY	12	existing	Recreation	Local	South East	Eagleby	0.73
675.R.Co.e.x	675	Turquoise Park	BETHANIA	6	existing	Recreation	Corridor	South East	Bethania - Holmview	0.14
676.O..e.x	676	Victoria Park Road Reserve	EDENS LANDING	6	existing	Other	<Null>	South East	Bethania - Holmview	0.20
677.O..e.x	677	Walcha Court Park	BEENLEIGH	12	existing	Other	<Null>	South East	Beenleigh - Mt Warren Park	0.25
678.R.Co.e.x	678	Waterford Park	WATERFORD	4	existing	Recreation	Corridor	Rural South East	Rural South East Balance	2.38
679.R.Lo.e.x	679	William Cramer Park	MOUNT WARREN PARK	12	existing	Recreation	Local	South East	Beenleigh - Mt Warren Park	0.17
680.R.Di.e.x	680	Willmann Park	BELIVAH	4	existing	Recreation	District	Rural South East	Rural South East Balance	7.98
681.N.La.e.x	681	Willow Park (Beenleigh)	BEENLEIGH	12	existing	Natural Areas	Landscape Amenit	South East	Beenleigh - Mt Warren Park	1.50
681.R.Lo.e.x	681	Willow Park (Beenleigh)	BEENLEIGH	12	existing	Recreation	Local	South East	Beenleigh - Mt Warren Park	0.89
682.N.Ec.e.x	682	Windaroo Lake Park	WINDAROO	4	existing	Natural Areas	Ecologically Sig	South East	Wolffdene - Bahrs Scrub	1.85

682.N.Ec.e.x	682	Windaroo Lake Park	WINDAROO	4	existing	Natural Areas	Ecologically Sig	South East	Wolffdene - Bahrs Scrub	0.14
682.N.Ec.e.x	682	Windaroo Lake Park	WINDAROO	4	existing	Natural Areas	Ecologically Sig	South East	Wolffdene - Bahrs Scrub	0.15
682.O..e.x	682	Windaroo Lake Park	WINDAROO	4	existing	Other	<Null>	South East	Wolffdene - Bahrs Scrub	1.97
683.O..e.x	683	Windaroo Peace Memorial Park	WINDAROO	4	existing	Other	<Null>	South East	Wolffdene - Bahrs Scrub	0.05
683.O..e.x	683	Windaroo Peace Memorial Park	WINDAROO	4	existing	Other	<Null>	South East	Wolffdene - Bahrs Scrub	0.11
683.R.Mi.e.x	683	Windaroo Peace Memorial Park	WINDAROO	4	existing	Recreation	Minor	South East	Wolffdene - Bahrs Scrub	0.25
683.O..e.x	683	Windaroo Peace Memorial Park	WINDAROO	4	existing	Other	<Null>	South East	Wolffdene - Bahrs Scrub	0.26
683.R.Mi.e.x	683	Windaroo Peace Memorial Park	WINDAROO	4	existing	Recreation	Minor	South East	Wolffdene - Bahrs Scrub	0.05
684.N.La.e.x	684	Wolffdene North Reserve	WOLFFDENE	4	existing	Natural Areas	Landscape Amenit	Rural South East	Rural South East Balance	1.02
685.R.Co.e.x	685	Wolffdene South Reserve	WOLFFDENE	4	existing	Recreation	Corridor	Rural South East	Rural South East Balance	4.72
686.N.La.e.x	686	Wuraga Parklands	BEENLEIGH	12	existing	Natural Areas	Landscape Amenit	South East	Beenleigh - Mt Warren Park	6.20
686.N.La.e.x	686	Wuraga Parklands	BAHRS SCRUB	6	existing	Natural Areas	Landscape Amenit	South East	Wolffdene - Bahrs Scrub	1.96
686.N.La.e.x	686	Wuraga Parklands	BAHRS SCRUB	6	existing	Natural Areas	Landscape Amenit	South East	Wolffdene - Bahrs Scrub	4.29

686.N.La.e.x	686	Wuraga Parklands	BEENLEIGH	12	existing	Natural Areas	Landscape Amenit	South East	Beenleigh - Mt Warren Park	1.57
686.N.La.e.x	686	Wuraga Parklands	BEENLEIGH	12	existing	Natural Areas	Landscape Amenit	South East	Beenleigh - Mt Warren Park	1.14
686.N.La.e.x	686	Wuraga Parklands	BEENLEIGH	12	existing	Natural Areas	Landscape Amenit	South East	Beenleigh - Mt Warren Park	4.20
687.S.Di.e.x	687	Pioneer Park	WOODHILL	9	existing	Sport	District	Rural South	Rural South Balance	6.07
687.S.Di.e.x	687	Pioneer Park	WOODHILL	9	existing	Sport	District	Rural South	Rural South Balance	1.30
688.N.La.e.x	688	Sharon Drive Park	NORTH MACLEAN	9	existing	Natural Areas	Landscape Amenit	Rural West	Rural West Balance	0.61
689.S.Di.e.x	689	Greenbank Meadows Park	GREENBANK	11	existing	Sport	District	Rural West	Rural West Balance	10.01
690.N.Ec.e.x	690	Lance Road Park	GREENBANK	11	existing	Natural Areas	Ecologically Sig	Rural West	Rural West Balance	3.60
690.N.Ec.e.x	690	Lance Road Park	GREENBANK	11	existing	Natural Areas	Ecologically Sig	Rural West	Rural West Balance	9.14
691.S.Di.e.x	691	Kurrajong Park	JIMBOOMBA	9	existing	Sport	District	Rural South	Rural South Balance	10.18
692.S.Di.e.x	692	Merv & Ollie Musch Park	LOGAN VILLAGE	4	existing	Sport	District	Rural South East	Logan Village - Yarrabilba	12.29
694.R.Di.e.x	694	Scottsdale Park	NORTH MACLEAN	11	existing	Recreation	District	Rural West	Rural West Balance	8.21
695.S.Di.e.x	695	Newstead Park	BUCCAN	4	existing	Sport	District	Rural South East	Rural South East Balance	7.37



695.S.Di.e.x	695	Newstead Park	BUCCAN	4	existing	Sport	District	Rural South East	Rural South East Balance	1.98
695.S.Di.e.x	695	Newstead Park	BUCCAN	4	existing	Sport	District	Rural South East	Rural South East Balance	6.94
695.S.Di.e.x	695	Newstead Park	BUCCAN	4	existing	Sport	District	Rural South East	Rural South East Balance	5.65
695.R.Co.e.x	695	Newstead Park	BUCCAN	4	existing	Recreation	Corridor	Rural South East	Rural South East Balance	2.40
695.R.Co.e.x	695	Newstead Park	BUCCAN	4	existing	Recreation	Corridor	Rural South East	Rural South East Balance	0.89
696.R.Lo.e.x	696	Maclean Park	SOUTH MACLEAN	9	existing	Recreation	Local	Rural West	Rural West Balance	4.51
697.R.Di.e.x	697	Spearwood Park	GLENLOGAN	9	existing	Recreation	District	Rural South	Rural South Balance	9.25
698.N.Ec.e.x	698	Wearing Park	MUNRUBEN	11	existing	Natural Areas	Ecologically Sig	Rural West	Rural West Balance	3.16
698.N.Ec.e.x	698	Wearing Park	MUNRUBEN	11	existing	Natural Areas	Ecologically Sig	Rural West	Rural West Balance	1.14
698.N.Ec.e.x	698	Wearing Park	MUNRUBEN	11	existing	Natural Areas	Ecologically Sig	Rural West	Rural West Balance	0.10
698.N.Ec.e.x	698	Wearing Park	MUNRUBEN	11	existing	Natural Areas	Ecologically Sig	Rural West	Rural West Balance	11.66
698.N.Ec.e.x	698	Wearing Park	MUNRUBEN	11	existing	Natural Areas	Ecologically Sig	Rural West	Rural West Balance	20.20
698.N.Ec.e.x	698	Wearing Park	MUNRUBEN	11	existing	Natural Areas	Ecologically Sig	Rural West	Rural West Balance	0.41

698.N.Ec.e.x	698	Wearing Park	MUNRUBEN	11	existing	Natural Areas	Ecologically Sig	Rural West	Rural West Balance	0.78
698.R.Lo.e.x	698	Wearing Park	MUNRUBEN	11	existing	Recreation	Local	Rural West	Rural West Balance	0.43
698.N.Ec.e.x	698	Wearing Park	MUNRUBEN	11	existing	Natural Areas	Ecologically Sig	Rural West	Rural West Balance	0.03
698.N.Ec.e.x	698	Wearing Park	MUNRUBEN	11	existing	Natural Areas	Ecologically Sig	Rural West	Rural West Balance	9.64
698.N.Ec.e.x	698	Wearing Park	MUNRUBEN	11	existing	Natural Areas	Ecologically Sig	Rural West	Rural West Balance	0.88
698.N.Ec.e.x	698	Wearing Park	MUNRUBEN	11	existing	Natural Areas	Ecologically Sig	Rural West	Rural West Balance	14.46
699.R.Lo.e.x	699	Rotary Park (Jimboomba)	JIMBOOMBA	9	existing	Recreation	Local	Rural South	Jimboomba	2.05
700.N.La.e.x	700	Cedar Grove Park	CEDAR GROVE	9	existing	Natural Areas	Landscape Amenit	Rural South	Rural South Balance	2.46
701.N.Ec.e.x	701	Jingeri Park	PARK RIDGE SOUTH	8	existing	Natural Areas	Ecologically Sig	Rural West	Rural West Balance	0.88
701.R.Lo.e.x	701	Jingeri Park	PARK RIDGE SOUTH	8	existing	Recreation	Local	Rural West	Rural West Balance	0.81
702.N.Ec.e.x	702	Spring Mountain Forest Park	GREENBANK	11	existing	Natural Areas	Ecologically Sig	Rural South	Flagstone	254.15
702.N.Ec.e.x	702	Spring Mountain Forest Park	GREENBANK	11	existing	Natural Areas	Ecologically Sig	Rural South	Flagstone	11.94
702.N.Ec.e.x	702	Spring Mountain Forest Park	GREENBANK	11	existing	Natural Areas	Ecologically Sig	Rural South	Flagstone	71.14

702.N.Ec.e.x	702	Spring Mountain Forest Park South	GREENBANK	11	existing	Natural Areas	Ecologically Sig	Rural South	Flagstone	212.85
703.N.Ec.e.x	703	Spring Mountain Reserve	GREENBANK	11	existing	Natural Areas	Ecologically Sig	Rural West	Rural West Balance	0.44
703.R.Di.e.x	703	Spring Mountain Reserve	GREENBANK	11	existing	Recreation	District	Rural West	Rural West Balance	20.00
703.N.Ec.e.x	703	Spring Mountain Reserve	GREENBANK	11	existing	Natural Areas	Ecologically Sig	Rural West	Rural West Balance	14.38
703.N.Ec.e.x	703	Spring Mountain Reserve	NEW BEITH	11	existing	Natural Areas	Ecologically Sig	Rural South	Flagstone	7.03
703.N.Ec.e.x	703	Spring Mountain Reserve	GREENBANK	11	existing	Natural Areas	Ecologically Sig	Rural West	Rural West Balance	3.67
704.R.Lo.e.x	704	Settlers Park (Flagstone)	FLAGSTONE	11	existing	Recreation	Local	Rural South	Rural South Balance	0.29
704.R.Lo.e.x	704	Settlers Park (Flagstone)	FLAGSTONE	11	existing	Recreation	Local	Rural South	Rural South Balance	0.50
705.R.Di.e.x	705	Jackeroo Park	FLAGSTONE	11	existing	Recreation	District	Rural South	Rural South Balance	3.28
705.R.Di.e.x	705	Jackeroo Park	FLAGSTONE	11	existing	Recreation	District	Rural South	Rural South Balance	2.25
706.S.Di.e.x	706	Lavelle Park	GREENBANK	11	existing	Sport	District	Rural West	Rural West Balance	10.67
707.O..e.x	707	Kanooka Parkway Park	NEW BEITH	11	existing	Other	<Null>	Rural West	Rural West Balance	2.64
709.N.Ec.e.x	709	Homestead Park (Flagstone)	FLAGSTONE	11	existing	Natural Areas	Ecologically Sig	Rural South	Flagstone	2.32

709.N.Ec.e.x	709	Homestead Park (Flagstone)	FLAGSTONE	11	existing	Natural Areas	Ecologically Sig	Rural South	Flagstone	0.06
709.N.Ec.e.x	709	Homestead Park (Flagstone)	FLAGSTONE	11	existing	Natural Areas	Ecologically Sig	Rural South	Flagstone	17.17
709.N.Ec.e.x	709	Homestead Park (Flagstone)	FLAGSTONE	11	existing	Natural Areas	Ecologically Sig	Rural South	Rural South Balance	7.32
709.N.Ec.e.x	709	Homestead Park (Flagstone)	FLAGSTONE	11	existing	Natural Areas	Ecologically Sig	Rural South	Rural South Balance	6.14
709.N.Ec.e.x	709	Homestead Park (Flagstone)	FLAGSTONE	11	existing	Recreation	Local	Rural South	Rural South Balance	1.21
710.R.Lo.e.x	710	Henderson Park	LOGAN RESERVE	8	existing	Recreation	Local	Rural South East	Rural South East Balance	2.61
710.R.Lo.e.x	710	Henderson Park	LOGAN RESERVE	8	existing	Recreation	Local	Rural South East	Rural South East Balance	1.22
711.N.La.e.x	711	Brumby Wallow Park	NEW BEITH	11	existing	Natural Areas	Landscape Amenit	Rural West	Rural West Balance	1.22
712.N.La.e.x	712	Tea Tree Waterhole Park	NEW BEITH	11	existing	Natural Areas	Landscape Amenit	Rural West	Rural West Balance	1.32
712.N.La.e.x	712	Tea Tree Waterhole Park	NEW BEITH	11	existing	Natural Areas	Landscape Amenit	Rural West	Rural West Balance	2.90
712.N.La.e.x	712	Tea Tree Waterhole Park	NEW BEITH	11	existing	Natural Areas	Landscape Amenit	Rural West	Rural West Balance	2.26
713.N.La.e.x	713	Giesemann Park	MUNRUBEN	9	existing	Natural Areas	Landscape Amenit	Rural West	Rural West Balance	7.03
713.R.Co.e.x	713	Giesemann Park	MUNRUBEN	9	existing	Recreation	Corridor	Rural West	Rural West Balance	3.39

715.S.Di.e.x	715	James Smith Recreation Area	GREENBANK	11	existing	Sport	District	Rural West	Rural West Balance	5.69
716.S.Di.e.x	716	Tully Memorial Park	NORTH MACLEAN	11	existing	Sport	District	Rural West	Rural West Balance	0.17
716.S.Di.e.x	716	Tully Memorial Park	NORTH MACLEAN	11	existing	Sport	District	Rural West	Rural West Balance	2.03
716.S.Di.e.x	716	Tully Memorial Park	NORTH MACLEAN	11	existing	Sport	District	Rural West	Rural West Balance	2.02
716.R.Di.e.x	716	Tully Memorial Park	NORTH MACLEAN	11	existing	Recreation	District	Rural West	Rural West Balance	1.75
716.R.Di.e.x	716	Tully Memorial Park	NORTH MACLEAN	11	existing	Recreation	District	Rural West	Rural West Balance	1.21
717.S.Di.e.x	717	Chambers Flat/Logan Reserve Community Park	CHAMBERS FLAT	8	existing	Sport	District	Rural South East	Rural South East Balance	6.18
718.R.Co.e.x	718	Wendt Park	CHAMBERS FLAT	9	existing	Recreation	Corridor	Rural South East	Rural South East Balance	2.32
719.N.Ec.e.x	719	Richard Wilson Park	NEW BEITH	11	existing	Natural Areas	Ecologically Sig	Rural West	Rural West Balance	15.24
719.R.Lo.e.x	719	Richard Wilson Park	NEW BEITH	11	existing	Recreation	Local	Rural West	Rural West Balance	1.06
720.N.Ec.e.x	720	Stockleigh Environmental Park	STOCKLEIGH	9	existing	Natural Areas	Ecologically Sig	Rural South East	Rural South East Balance	9.74
721.R.Co.e.x	721	Samuel & Agnes Smith Park	BUCCAN	4	existing	Recreation	Corridor	Rural South East	Rural South East Balance	7.73
722.N.La.e.x	722	Flagstone Creek Reserve Park	MUNDOOLUN	9	existing	Natural Areas	Landscape Amenit	Rural South East	Rural South East Balance	6.12

722.N.La.e.x	722	Flagstone Creek Reserve Park	MUNDOOLUN	9	existing	Natural Areas	Landscape Amenit	Rural South East	Rural South East Balance	1.23
723.S.Me.e.x	723	Jimboomba Park	JIMBOOMBA	9	existing	Sport	Metropolitan	Rural South	Jimboomba	9.75
723.S.Me.e.x	723	Jimboomba Park	JIMBOOMBA	9	existing	Sport	Metropolitan	Rural South	Jimboomba	12.53
724.N.Ec.e.x	724	Blackwood Reserve	JIMBOOMBA	9	existing	Natural Areas	Ecologically Sig	Rural South	Rural South Balance	12.67
725.N.Ec.e.x	725	Logan Village Park	LOGAN VILLAGE	4	existing	Natural Areas	Ecologically Sig	Rural South East	Rural South East Balance	8.84
725.N.Ec.e.x	725	Logan Village Park	LOGAN VILLAGE	4	existing	Natural Areas	Ecologically Sig	Rural South East	Rural South East Balance	0.01
725.N.Ec.e.x	725	Logan Village Park	LOGAN VILLAGE	4	existing	Natural Areas	Ecologically Sig	Rural South East	Rural South East Balance	0.21
725.N.Ec.e.x	725	Logan Village Park	LOGAN VILLAGE	4	existing	Natural Areas	Ecologically Sig	Rural South East	Rural South East Balance	0.05
725.N.Ec.e.x	725	Logan Village Park	LOGAN VILLAGE	4	existing	Natural Areas	Ecologically Sig	Rural South East	Rural South East Balance	14.50
726.S.Di.e.x	726	Big River Country Park	LOGAN VILLAGE	4	existing	Sport	District	Rural South East	Rural South East Balance	10.01
727.N.Ec.e.x	727	Quinzeh Creek Park	LOGAN VILLAGE	4	existing	Natural Areas	Ecologically Sig	Rural South East	Rural South East Balance	37.67
728.R.Lo.e.x	728	Activity Park	WINDAROO	4	existing	Recreation	Local	South East	Wolffdene - Bahrs Scrub	1.24
728.R.Lo.e.x	728	Activity Park	WINDAROO	4	existing	Recreation	Local	South East	Wolffdene - Bahrs Scrub	0.38

729.R.Co.e.x	729	Chardon Bridge Park	CEDAR CREEK	4	existing	Recreation	Corridor	Rural South East	Logan Village - Yarrabilba	1.07
729.R.Co.e.x	729	Chardon Bridge Park	CEDAR CREEK	4	existing	Recreation	Corridor	Rural South East	Logan Village - Yarrabilba	1.19
730.N.La.e.x	730	Undullah Reserve	UNDULLAH	11	existing	Natural Areas	Landscape Amenit	Rural South	Flagstone	24.38
732.N.La.e.x	732	Mount Elliot Park	UNDULLAH	11	existing	Natural Areas	Landscape Amenit	Rural South	Flagstone	2.61
732.N.La.e.x	732	Mount Elliot Park	UNDULLAH	11	existing	Natural Areas	Landscape Amenit	Rural South	Flagstone	2.60
737.R.Co.e.x	737	Taylor Park	CEDAR CREEK	4	existing	Recreation	Corridor	Rural South East	Logan Village - Yarrabilba	7.85
738.N.Ec.e.x	738	Cockatiel Park	GREENBANK	11	existing	Natural Areas	Ecologically Sig	Rural West	Rural West Balance	3.29
738.N.Ec.e.x	738	Cockatiel Park	GREENBANK	11	existing	Natural Areas	Ecologically Sig	Rural West	Rural West Balance	10.16
738.N.Ec.e.x	738	Cockatiel Park	GREENBANK	11	existing	Natural Areas	Ecologically Sig	Rural West	Rural West Balance	1.51
738.N.Ec.e.x	738	Cockatiel Park	GREENBANK	11	existing	Natural Areas	Ecologically Sig	Rural West	Rural West Balance	1.04
741.O..e.x	741	Bellbird Park	GREENBANK	11	existing	Other	<Null>	Rural West	Rural West Balance	0.16
743.N.Ec.e.x	743	Thornbill Reserve	GREENBANK	11	existing	Natural Areas	Ecologically Sig	Rural West	Rural West Balance	2.03
743.N.Ec.e.x	743	Thornbill Reserve	GREENBANK	11	existing	Natural Areas	Ecologically Sig	Rural West	Rural West Balance	15.47

743.N.Ec.e.x	743	Thornbill Reserve	GREENBANK	11	existing	Natural Areas	Ecologically Sig	Rural West	Rural West Balance	0.99
745.R.Co.e.x	745	Veivers Park	CEDAR CREEK	4	existing	Recreation	Corridor	Rural South East	Logan Village - Yarrabilba	2.33
745.R.Co.e.x	745	Veivers Park	CEDAR CREEK	4	existing	Recreation	Corridor	Rural South East	Logan Village - Yarrabilba	3.24
747.N.La.e.x	747	Cedar Creek Reserve	CEDAR CREEK	4	existing	Natural Areas	Landscape Amenit	Rural South East	Logan Village - Yarrabilba	5.80
749.C..e.x	749	Plunkett Historical Cemetery	TAMBORINE	4	existing	Cemetery	<Null>	Rural South East	Logan Village - Yarrabilba	0.83
753.N.La.e.x	753	Randle Reserve	BUCCAN	4	existing	Natural Areas	Landscape Amenit	Rural South East	Rural South East Balance	2.05
755.N.Ec.e.x	755	Swanborough Reserve	LOGAN VILLAGE	4	existing	Natural Areas	Ecologically Sig	Rural South East	Rural South East Balance	14.93
758.O..e.x	758	Sharton Lane	BUCCAN	4	existing	Other	<Null>	Rural South East	Rural South East Balance	0.19
761.N.Ec.e.x	761	Tully Reserve	GREENBANK	11	existing	Natural Areas	Ecologically Sig	Rural West	Rural West Balance	3.79
761.N.Ec.e.x	761	Tully Reserve	GREENBANK	11	existing	Natural Areas	Ecologically Sig	Rural West	Rural West Balance	1.10
761.N.Ec.e.x	761	Tully Reserve	GREENBANK	11	existing	Natural Areas	Ecologically Sig	Rural South	Flagstone	27.48
763.N.La.e.x	763	Camel Reserve	LOGAN VILLAGE	4	existing	Natural Areas	Landscape Amenit	Rural South East	Rural South East Balance	6.82
765.N.Ec.e.x	765	Buccan Reserve	BUCCAN	4	existing	Natural Areas	Ecologically Sig	Rural South East	Rural South East Balance	10.14



765.N.Ec.e.x	765	Buccan Reserve	BUCCAN	4	existing	Natural Areas	Ecologically Sig	Rural South East	Rural South East Balance	0.43
766.N.La.e.x	766	Honeyeater Park	GREENBANK	11	existing	Natural Areas	Landscape Amenit	Rural West	Rural West Balance	0.40
766.N.La.e.x	766	Honeyeater Park	GREENBANK	11	existing	Natural Areas	Landscape Amenit	Rural West	Rural West Balance	0.43
766.N.La.e.x	766	Honeyeater Park	GREENBANK	11	existing	Natural Areas	Landscape Amenit	Rural West	Rural West Balance	0.28
767.N.La.e.x	767	Quinzech Creek Gravel Reserve	CEDAR CREEK	4	existing	Natural Areas	Landscape Amenit	Rural South East	Logan Village - Yarrabilba	30.50
780.O..e.x	780	Pineview Laneway	LOGAN VILLAGE	4	existing	Other	<Null>	Rural South East	Rural South East Balance	0.17
783.N.Ec.e.x	783	Lyndale Reserve	GREENBANK	11	existing	Natural Areas	Ecologically Sig	Rural West	Rural West Balance	14.10
783.N.Ec.e.x	783	Lyndale Reserve	GREENBANK	11	existing	Natural Areas	Ecologically Sig	Rural West	Rural West Balance	11.45
783.N.Ec.e.x	783	Lyndale Reserve	GREENBANK	11	existing	Natural Areas	Ecologically Sig	Rural West	Rural West Balance	16.49
783.N.Ec.e.x	783	Lyndale Reserve	GREENBANK	11	existing	Natural Areas	Ecologically Sig	Rural West	Rural West Balance	9.40
791.N.Ec.e.x	791	Pineview Park	LOGAN VILLAGE	4	existing	Natural Areas	Ecologically Sig	Rural South East	Rural South East Balance	5.42
791.N.Ec.e.x	791	Pineview Park	LOGAN VILLAGE	4	existing	Natural Areas	Ecologically Sig	Rural South East	Rural South East Balance	0.59
792.R.Di.e.x	792	Waterford-Tamborine Park	TAMBORINE	4	existing	Recreation	District	Rural South East	Logan Village - Yarrabilba	5.57

794.N.La.e.x	794	Pine Tree Park	GREENBANK	11	existing	Natural Areas	Landscape Amenit	Rural West	Rural West Balance	0.64
794.N.La.e.x	794	Pine Tree Park	GREENBANK	11	existing	Natural Areas	Landscape Amenit	Rural West	Rural West Balance	0.37
795.N.La.e.x	795	Tamborine Park	BUCCAN	4	existing	Natural Areas	Landscape Amenit	Rural South East	Rural South East Balance	4.99
796.N.Ec.e.x	796	Briner Park	LOGAN VILLAGE	4	existing	Natural Areas	Ecologically Sig	Rural South East	Rural South East Balance	4.74
796.N.Ec.e.x	796	Briner Park	LOGAN VILLAGE	4	existing	Natural Areas	Ecologically Sig	Rural South East	Rural South East Balance	1.62
801.O..e.x	801	Pine Forest Laneway	TAMBORINE	9	existing	Other	<Null>	Rural South East	Rural South East Balance	0.55
802.O..e.x	802	Carre Park	LOGAN VILLAGE	4	existing	Other	<Null>	Rural South East	Logan Village - Yarrabilba	0.15
803.R.Co.e.x	803	Glen Park	LOGAN RESERVE	8	existing	Recreation	Corridor	South	Logan Reserve - Park Ridge East	9.33
803.R.Co.e.x	803	Glen Park	LOGAN RESERVE	8	existing	Recreation	Corridor	South	Logan Reserve - Park Ridge East	0.27
804.N.Ec.e.x	804	Klipspringer Park	GREENBANK	11	existing	Natural Areas	Ecologically Sig	Rural West	Rural West Balance	4.46
804.N.Ec.e.x	804	Klipspringer Park	GREENBANK	11	existing	Natural Areas	Ecologically Sig	Rural West	Rural West Balance	1.62
812.O..e.x	812	Residents Park	LOGAN VILLAGE	4	existing	Other	<Null>	Rural South East	Rural South East Balance	0.04
812.O..e.x	812	Residents Park	LOGAN VILLAGE	4	existing	Other	<Null>	Rural South East	Rural South East Balance	0.03

812.O..e.x	812	Residents Park	LOGAN VILLAGE	4	existing	Other	<Null>	Rural South East	Rural South East Balance	0.17
812.O..e.x	812	Residents Park	LOGAN VILLAGE	4	existing	Other	<Null>	Rural South East	Rural South East Balance	0.27
815.N.Ec.e.x	815	Willandra Park	GREENBANK	11	existing	Natural Areas	Ecologically Sig	Rural West	Rural West Balance	1.22
817.O..e.x	817	Kingfisher Laneway	GREENBANK	11	existing	Other	<Null>	Rural West	Rural West Balance	0.36
818.O..e.x	818	Drifter Reserve	FLAGSTONE	11	existing	Other	<Null>	Rural South	Rural South Balance	2.44
818.O..e.x	818	Drifter Reserve	FLAGSTONE	11	existing	Other	<Null>	Rural South	Rural South Balance	0.89
819.N.Ec.e.x	819	Huntingdale Reserve	GREENBANK	11	existing	Natural Areas	Ecologically Sig	Rural West	Rural West Balance	5.99
819.N.Ec.e.x	819	Huntingdale Reserve	GREENBANK	11	existing	Natural Areas	Ecologically Sig	Rural West	Rural West Balance	0.99
819.N.Ec.e.x	819	Huntingdale Reserve	GREENBANK	11	existing	Natural Areas	Ecologically Sig	Rural West	Rural West Balance	0.25
820.N.La.e.x	820	Pole Park	NEW BEITH	11	existing	Natural Areas	Landscape Amenit	Rural West	Rural West Balance	2.33
820.N.La.e.x	820	Pole Park	NEW BEITH	11	existing	Natural Areas	Landscape Amenit	Rural West	Rural West Balance	0.82
820.N.La.e.x	820	Pole Park	NEW BEITH	11	existing	Natural Areas	Landscape Amenit	Rural West	Rural West Balance	0.38
823.O..e.x	823	Centenary Buffer	LOGAN VILLAGE	4	existing	Other	<Null>	Rural South East	Rural South East Balance	0.07

828.R.Lo.e.x	828	Village Green	LOGAN VILLAGE	4	existing	Recreation	Local	Rural South East	Logan Village - Yarrabilba	0.30
828.R.Lo.e.x	828	Village Green	LOGAN VILLAGE	4	existing	Recreation	Local	Rural South East	Logan Village - Yarrabilba	1.25
829.R.Lo.e.x	829	Loganview Park	LOGAN RESERVE	8	existing	Recreation	Local	Rural South East	Rural South East Balance	0.41
829.R.Lo.e.x	829	Loganview Park	LOGAN RESERVE	8	existing	Recreation	Local	Rural South East	Rural South East Balance	2.53
830.N.La.e.x	830	Wyatt Park	JIMBOOMBA	9	existing	Natural Areas	Landscape Amenit	Rural South	Flagstone	4.15
834.R.Co.e.x	834	Anzac Park (Logan Village)	LOGAN VILLAGE	4	existing	Recreation	Corridor	Rural South East	Logan Village - Yarrabilba	0.09
834.R.Co.e.x	834	Anzac Park (Logan Village)	LOGAN VILLAGE	4	existing	Recreation	Corridor	Rural South East	Logan Village - Yarrabilba	0.17
834.R.Co.e.x	834	Anzac Park (Logan Village)	LOGAN VILLAGE	4	existing	Recreation	Corridor	Rural South East	Logan Village - Yarrabilba	0.81
835.N.La.e.x	835	Tall Timber Park	NEW BEITH	11	existing	Natural Areas	Landscape Amenit	Rural West	Rural West Balance	4.51
835.N.La.e.x	835	Tall Timber Park	NEW BEITH	11	existing	Natural Areas	Landscape Amenit	Rural West	Rural West Balance	4.52
835.N.La.e.x	835	Tall Timber Park	NEW BEITH	11	existing	Natural Areas	Landscape Amenit	Rural West	Rural West Balance	3.23
837.O..e.x	837	Begley Powerline Park	GREENBANK	11	existing	Other	<Null>	Rural West	Rural West Balance	4.68
838.N.Ec.e.x	838	Rossmore Reserve	CHAMBERS FLAT	9	existing	Natural Areas	Ecologically Sig	Rural South East	Rural South East Balance	1.01

838.N.Ec.e.x	838	Rossmore Reserve	CHAMBERS FLAT	9	existing	Natural Areas	Ecologically Sig	Rural South East	Rural South East Balance	8.23
844.N.Ec.e.x	844	Mctaggart Reserve	NEW BEITH	11	existing	Natural Areas	Ecologically Sig	Rural South	Flagstone	0.59
844.N.Ec.e.x	844	Mctaggart Reserve	NEW BEITH	11	existing	Natural Areas	Ecologically Sig	Rural South	Flagstone	2.02
845.R.Co.e.x	845	Towns Park	LOGAN VILLAGE	4	existing	Recreation	Corridor	Rural South East	Logan Village - Yarrabilba	1.70
845.R.Co.e.x	845	Towns Park	LOGAN VILLAGE	4	existing	Recreation	Corridor	Rural South East	Logan Village - Yarrabilba	0.08
845.R.Lo.e.x	845	Towns Park	LOGAN VILLAGE	4	existing	Recreation	Local	Rural South East	Logan Village - Yarrabilba	4.24
845.R.Lo.e.x	845	Towns Park	LOGAN VILLAGE	4	existing	Recreation	Local	Rural South East	Logan Village - Yarrabilba	8.87
845.R.Co.e.x	845	Towns Park	LOGAN VILLAGE	4	existing	Recreation	Corridor	Rural South East	Logan Village - Yarrabilba	0.59
845.R.Co.e.x	845	Towns Park	LOGAN VILLAGE	4	existing	Recreation	Corridor	Rural South East	Logan Village - Yarrabilba	1.75
851.N.La.e.x	851	New Beith Park	NEW BEITH	11	existing	Natural Areas	Landscape Amenit	Rural South	Flagstone	6.49
851.N.La.e.x	851	New Beith Park	NEW BEITH	11	existing	Natural Areas	Landscape Amenit	Rural South	Flagstone	6.25
851.N.La.e.x	851	New Beith Park	NEW BEITH	11	existing	Natural Areas	Landscape Amenit	Rural South	Flagstone	0.42
852.O..e.x	852	Tuggerah Park	TAMBORINE	9	existing	Other	<Null>	Rural South East	Rural South East Balance	0.77

852.O..e.x	852	Tuggerah Park	TAMBORINE	9	existing	Other	<Null>	Rural South East	Rural South East Balance	0.25
854.N.Ec.e.x	854	Spring Mountain Park	GREENBANK	11	existing	Natural Areas	Ecologically Sig	Rural West	Rural West Balance	4.59
856.N.Ec.e.x	856	Drover Reserve	FLAGSTONE	11	existing	Natural Areas	Ecologically Sig	Rural South	Rural South Balance	7.86
856.O..e.x	856	Drover Reserve	FLAGSTONE	11	existing	Other	<Null>	Rural South	Rural South Balance	1.14
857.S.Di.e.x	857	Chambers Flat & Logan Reserve Community Centre	CHAMBERS FLAT	9	existing	Sport	District	Rural South East	Rural South East Balance	4.41
857.S.Di.e.x	857	Chambers Flat & Logan Reserve Community Centre	CHAMBERS FLAT	9	existing	Sport	District	Rural South East	Rural South East Balance	3.21
857.R.Lo.e.x	857	Chambers Flat & Logan Reserve Community Centre	CHAMBERS FLAT	9	existing	Recreation	Local	Rural South East	Rural South East Balance	0.79
858.N.La.e.x	858	Fraser Park	NEW BEITH	11	existing	Natural Areas	Landscape Amenit	Rural West	Rural West Balance	2.98
858.N.La.e.x	858	Fraser Park	NEW BEITH	11	existing	Natural Areas	Landscape Amenit	Rural West	Rural West Balance	1.98
861.O..e.x	861	Teviot Laneway	FLAGSTONE	11	existing	Other	<Null>	Rural South	Rural South Balance	0.31
862.N.La.e.x	862	Kooruhman Park	LOGAN VILLAGE	4	existing	Natural Areas	Landscape Amenit	Rural South East	Rural South East Balance	15.35
862.N.La.e.x	862	Kooruhman Park	LOGAN VILLAGE	4	existing	Natural Areas	Landscape Amenit	Rural South East	Rural South East Balance	0.28

870.N.Ec.e.x	870	Pakenham Park	GREENBANK	11	existing	Natural Areas	Ecologically Sig	Rural West	Rural West Balance	8.77
872.N.La.e.x	872	Travis Reserve	LOGAN VILLAGE	9	existing	Natural Areas	Landscape Amenit	Rural South East	Rural South East Balance	4.36
872.N.La.e.x	872	Travis Reserve	LOGAN VILLAGE	9	existing	Natural Areas	Landscape Amenit	Rural South East	Rural South East Balance	5.10
872.N.La.e.x	872	Travis Reserve	LOGAN VILLAGE	9	existing	Natural Areas	Landscape Amenit	Rural South East	Rural South East Balance	8.30
876.O..e.x	876	Lyon Laneway	NEW BEITH	11	existing	Other	<Null>	Rural West	Rural West Balance	0.29
878.O..e.x	878	Berry Park	FLAGSTONE	11	existing	Other	<Null>	Rural South	Flagstone	0.40
880.R.Lo.e.x	880	Pepperina Park	STOCKLEIGH	9	existing	Recreation	Local	Rural South East	Rural South East Balance	2.77
885.N.La.e.x	885	Golden Grove Park	MUNDOOLUN	9	existing	Natural Areas	Landscape Amenit	Rural South East	Rural South East Balance	0.08
885.N.La.e.x	885	Golden Grove Park	MUNDOOLUN	9	existing	Natural Areas	Landscape Amenit	Rural South East	Rural South East Balance	4.02
887.N.Ec.e.x	887	Hastings Reserve	STOCKLEIGH	9	existing	Natural Areas	Ecologically Sig	Rural South East	Rural South East Balance	2.82
887.N.Ec.e.x	887	Hastings Reserve	STOCKLEIGH	9	existing	Natural Areas	Ecologically Sig	Rural South East	Rural South East Balance	8.23
890.N.La.e.x	890	Joadie Park	MUNDOOLUN	9	existing	Natural Areas	Landscape Amenit	Rural South East	Rural South East Balance	6.06
893.O..e.x	893	Marks Laneway	JIMBOOMBA	9	existing	Other	<Null>	Rural South	Rural South Balance	0.61

896.N.La.e.x	896	Red Gum Reserve	NEW BEITH	11	existing	Natural Areas	Landscape Amenit	Rural West	Rural West Balance	2.16
896.N.La.e.x	896	Red Gum Reserve	NEW BEITH	11	existing	Natural Areas	Landscape Amenit	Rural West	Rural West Balance	0.71
896.N.La.e.x	896	Red Gum Reserve	NEW BEITH	11	existing	Natural Areas	Landscape Amenit	Rural West	Rural West Balance	2.87
896.N.La.e.x	896	Red Gum Reserve	NEW BEITH	11	existing	Natural Areas	Landscape Amenit	Rural West	Rural West Balance	14.87
896.N.La.e.x	896	Red Gum Reserve	NEW BEITH	11	existing	Natural Areas	Landscape Amenit	Rural West	Rural West Balance	3.57
898.N.La.e.x	898	Collins Park	MUNDOOLUN	9	existing	Natural Areas	Landscape Amenit	Rural South East	Rural South East Balance	1.09
898.N.La.e.x	898	Collins Park	MUNDOOLUN	9	existing	Natural Areas	Landscape Amenit	Rural South East	Rural South East Balance	8.27
898.N.La.e.x	898	Collins Park	MUNDOOLUN	9	existing	Natural Areas	Landscape Amenit	Rural South East	Rural South East Balance	0.25
900.N.La.e.x	900	Virginia Park	LOGAN VILLAGE	9	existing	Natural Areas	Landscape Amenit	Rural South East	Rural South East Balance	5.64
905.O..e.x	905	Randwick Laneway	MUNDOOLUN	9	existing	Other	<Null>	Rural South East	Rural South East Balance	0.40
907.R.Me.e.x	907	Mundoolun Park	MUNDOOLUN	9	existing	Recreation	Metropolitan	Rural South East	Rural South East Balance	0.13
907.R.Me.e.x	907	Mundoolun Park	MUNDOOLUN	9	existing	Recreation	Metropolitan	Rural South East	Rural South East Balance	23.35
907.R.Me.e.x	907	Mundoolun Park	MUNDOOLUN	9	existing	Recreation	Metropolitan	Rural South East	Rural South East Balance	0.26



908.N.Ec.e.x	908	Callistemon Park	GREENBANK	11	existing	Natural Areas	Ecologically Sig	Rural West	Rural West Balance	2.01
910.N.Ec.e.x	910	Brown Beech Park	FLAGSTONE	11	existing	Natural Areas	Ecologically Sig	Rural South	Flagstone	1.23
910.N.Ec.e.x	910	Brown Beech Park	FLAGSTONE	11	existing	Natural Areas	Ecologically Sig	Rural South	Flagstone	0.45
912.N.Ec.e.x	912	Walkabout Park	CHAMBERS FLAT	8	existing	Natural Areas	Ecologically Sig	Rural South East	Rural South East Balance	3.59
912.R.Lo.e.x	912	Walkabout Park	CHAMBERS FLAT	9	existing	Recreation	Local	Rural South East	Rural South East Balance	0.41
914.O..e.x	914	Amber Laneway	JIMBOOMBA	9	existing	Other	<Null>	Rural South	Rural South Balance	0.31
916.N.Ec.e.x	916	Scribbly Gum Reserve	NEW BEITH	11	existing	Natural Areas	Ecologically Sig	Rural West	Rural West Balance	5.14
916.N.Ec.e.x	916	Scribbly Gum Reserve	NEW BEITH	11	existing	Natural Areas	Ecologically Sig	Rural West	Rural West Balance	8.52
919.R.Di.e.x	919	Ison Park	GREENBANK	11	existing	Recreation	District	Rural West	Rural West Balance	13.33
922.O..e.x	922	Herriman Pathway	JIMBOOMBA	9	existing	Other	<Null>	Rural South	Rural South Balance	0.29
922.O..e.x	922	Herriman Pathway	JIMBOOMBA	9	existing	Other	<Null>	Rural South	Rural South Balance	0.06
923.N.Ec.e.x	923	Red Ash Reserve	FLAGSTONE	11	existing	Natural Areas	Ecologically Sig	Rural South	Flagstone	1.38
923.N.Ec.e.x	923	Red Ash Reserve	FLAGSTONE	11	existing	Natural Areas	Ecologically Sig	Rural South	Flagstone	7.07

923.N.Ec.e.x	923	Red Ash Reserve	FLAGSTONE	11	existing	Natural Areas	Ecologically Sig	Rural South	Flagstone	5.25
923.N.Ec.e.x	923	Red Ash Reserve	FLAGSTONE	11	existing	Natural Areas	Ecologically Sig	Rural South	Flagstone	2.31
923.N.Ec.e.x	923	Red Ash Reserve	FLAGSTONE	11	existing	Natural Areas	Ecologically Sig	Rural South	Flagstone	0.08
923.N.Ec.e.x	923	Red Ash Reserve	FLAGSTONE	11	existing	Natural Areas	Ecologically Sig	Rural South	Flagstone	0.40
923.N.Ec.e.x	923	Red Ash Reserve	FLAGSTONE	11	existing	Natural Areas	Ecologically Sig	Rural South	Flagstone	0.20
924.N.La.e.x	924	Quandong Park	NEW BEITH	11	existing	Natural Areas	Landscape Amenit	Rural West	Rural West Balance	3.01
924.N.La.e.x	924	Quandong Park	NEW BEITH	11	existing	Natural Areas	Landscape Amenit	Rural West	Rural West Balance	2.38
924.N.La.e.x	924	Quandong Park	NEW BEITH	11	existing	Natural Areas	Landscape Amenit	Rural West	Rural West Balance	0.43
924.N.La.e.x	924	Quandong Park	NEW BEITH	11	existing	Natural Areas	Landscape Amenit	Rural West	Rural West Balance	1.87
925.N.La.e.x	925	Dungaree Park	NEW BEITH	11	existing	Natural Areas	Landscape Amenit	Rural West	Rural West Balance	1.80
926.N.La.e.x	926	Cassowary Park	FLAGSTONE	11	existing	Natural Areas	Landscape Amenit	Rural South	Flagstone	0.83
927.N.La.e.x	927	Thomas Park	MUNDOOLUN	9	existing	Natural Areas	Landscape Amenit	Rural South East	Rural South East Balance	1.82
927.N.La.e.x	927	Thomas Park	MUNDOOLUN	9	existing	Natural Areas	Landscape Amenit	Rural South East	Rural South East Balance	0.90

928.N.Ec.e.x	928	Flessner Reserve	CHAMBERS FLAT	8	existing	Natural Areas	Ecologically Sig	Rural South East	Rural South East Balance	48.54
928.N.Ec.e.x	928	Flessner Reserve	CHAMBERS FLAT	9	existing	Natural Areas	Ecologically Sig	Rural South East	Rural South East Balance	1.11
928.N.Ec.e.x	928	Flessner Reserve	CHAMBERS FLAT	8	existing	Natural Areas	Ecologically Sig	Rural South East	Rural South East Balance	28.06
930.R.Lo.e.x	930	Laurina Park Drive	MUNDOOLUN	9	existing	Recreation	Local	Rural South East	Rural South East Balance	2.43
931.N.La.e.x	931	Laurina Park	NEW BEITH	11	existing	Natural Areas	Landscape Amenit	Rural West	Rural West Balance	1.06
932.N.Ec.e.x	932	Lilly Reserve	JIMBOOMBA	9	existing	Natural Areas	Ecologically Sig	Rural South	Rural South Balance	0.11
932.N.Ec.e.x	932	Lilly Reserve	JIMBOOMBA	9	existing	Natural Areas	Ecologically Sig	Rural South	Rural South Balance	7.80
935.N.Ec.e.x	935	Dandaraga Reserve	CHAMBERS FLAT	8	existing	Natural Areas	Ecologically Sig	South	Logan Reserve - Park Ridge East	12.13
936.O..e.x	936	Sentinel Park	GREENBANK	11	existing	Other	<Null>	Rural West	Rural West Balance	4.82
936.O..e.x	936	Sentinel Park	GREENBANK	11	existing	Other	<Null>	Rural West	Rural West Balance	0.02
936.O..e.x	936	Sentinel Park	GREENBANK	11	existing	Other	<Null>	Rural West	Rural West Balance	0.82
938.N.La.e.x	938	Jude Lookout	MUNDOOLUN	9	existing	Natural Areas	Landscape Amenit	Rural South East	Rural South East Balance	21.23
939.N.La.e.x	939	Marsh Park	NEW BEITH	11	existing	Natural Areas	Landscape Amenit	Rural West	Rural West Balance	3.99

939.N.La.e.x	939	Marsh Park	NEW BEITH	11	existing	Natural Areas	Landscape Amenit	Rural West	Rural West Balance	3.28
942.N.Ec.e.x	942	Sylvan Reserve	PARK RIDGE SOUTH	8	existing	Natural Areas	Ecologically Sig	West	Boronia Heights-Park Ridge West	11.38
942.N.Ec.e.x	942	Sylvan Reserve	PARK RIDGE SOUTH	8	existing	Natural Areas	Ecologically Sig	West	Boronia Heights-Park Ridge West	0.40
943.N.La.e.x	943	Hall Park	WOODHILL	9	existing	Natural Areas	Landscape Amenit	Rural South	Rural South Balance	3.63
943.N.La.e.x	943	Hall Park	VERESDALE	9	existing	Natural Areas	Landscape Amenit	Rural South	Rural South Balance	0.39
943.N.La.e.x	943	Hall Park	VERESDALE	9	existing	Natural Areas	Landscape Amenit	Rural South	Rural South Balance	11.48
944.N.Ec.e.x	944	Grassway Park	CHAMBERS FLAT	9	existing	Natural Areas	Ecologically Sig	Rural South East	Rural South East Balance	2.99
945.N.Ec.e.x	945	Edelsten Reserve	JIMBOOMBA	9	existing	Natural Areas	Ecologically Sig	Rural South	Rural South Balance	1.64
945.N.Ec.e.x	945	Edelsten Reserve	JIMBOOMBA	9	existing	Natural Areas	Ecologically Sig	Rural South	Rural South Balance	4.28
945.N.Ec.e.x	945	Edelsten Reserve	JIMBOOMBA	9	existing	Natural Areas	Ecologically Sig	Rural South	Rural South Balance	16.92
945.N.Ec.e.x	945	Edelsten Reserve	JIMBOOMBA	9	existing	Natural Areas	Ecologically Sig	Rural South	Rural South Balance	7.18
945.N.Ec.e.x	945	Edelsten Reserve	JIMBOOMBA	9	existing	Natural Areas	Ecologically Sig	Rural South	Rural South Balance	10.78
945.N.Ec.e.x	945	Edelsten Reserve	JIMBOOMBA	9	existing	Natural Areas	Ecologically Sig	Rural South	Rural South Balance	0.49

947.N.Ec.e.x	947	Hawkins Reserve	STOCKLEIGH	9	existing	Natural Areas	Ecologically Sig	Rural South East	Rural South East Balance	15.41
952.N.Ec.e.x	952	Monmouth Park	JIMBOOMBA	9	existing	Natural Areas	Ecologically Sig	Rural South	Rural South Balance	5.15
952.N.Ec.e.x	952	Monmouth Park	JIMBOOMBA	9	existing	Natural Areas	Ecologically Sig	Rural South	Rural South Balance	1.09
953.R.Co.e.x	953	Edgewater Park	CHAMBERS FLAT	9	existing	Recreation	Corridor	Rural South East	Rural South East Balance	2.58
955.N.Ec.e.x	955	Jerry'S Downfall Reserve	MUNRUBEN	9	existing	Natural Areas	Ecologically Sig	Rural West	Rural West Balance	77.75
955.N.Ec.e.x	955	Jerry'S Downfall Reserve	MUNRUBEN	9	existing	Natural Areas	Ecologically Sig	Rural West	Rural West Balance	1.37
955.N.Ec.e.x	955	Jerry'S Downfall Reserve	PARK RIDGE SOUTH	8	existing	Natural Areas	Ecologically Sig	Rural West	Rural West Balance	9.98
955.N.Ec.e.x	955	Jerry'S Downfall Reserve	PARK RIDGE SOUTH	8	existing	Natural Areas	Ecologically Sig	Rural West	Rural West Balance	60.92
956.O..e.x	956	Rose Almond Drain	FLAGSTONE	11	existing	Other	<Null>	Rural South	Flagstone	0.44
959.N.Ec.e.x	959	Kings Park	CHAMBERS FLAT	9	existing	Natural Areas	Ecologically Sig	Rural South East	Rural South East Balance	8.57
960.R.Lo.e.x	960	Marion Park	CEDAR GROVE	9	existing	Recreation	Local	Rural South	Rural South Balance	0.90
960.R.Lo.e.x	960	Marion Park	CEDAR GROVE	9	existing	Recreation	Local	Rural South	Rural South Balance	2.04
960.R.Lo.e.x	960	Marion Park	CEDAR GROVE	9	existing	Recreation	Local	Rural South	Rural South Balance	1.11

961.N.Ec.e.x	961	Fern Park	CHAMBERS FLAT	9	existing	Natural Areas	Ecologically Sig	Rural South East	Rural South East Balance	4.21
962.N.La.e.x	962	Horseshoe Park	NEW BEITH	11	existing	Natural Areas	Landscape Amenit	Rural West	Rural West Balance	3.17
963.O..e.x	963	Sandpiper Laneway	FLAGSTONE	11	existing	Other	<Null>	Rural South	Flagstone	0.21
964.O..e.x	964	River Oak Drain	FLAGSTONE	11	existing	Other	<Null>	Rural South	Flagstone	0.29
964.O..e.x	964	River Oak Drain	FLAGSTONE	11	existing	Other	<Null>	Rural South	Flagstone	0.63
968.N.La.e.x	968	Hogan Park	CHAMBERS FLAT	9	existing	Natural Areas	Landscape Amenit	Rural South East	Rural South East Balance	4.27
969.N.La.e.x	969	Aviemore Park	MUNDOOLUN	9	existing	Natural Areas	Landscape Amenit	Rural South East	Rural South East Balance	7.53
973.R.Co.e.x	973	Miller Park	CHAMBERS FLAT	9	existing	Recreation	Corridor	Rural South East	Rural South East Balance	7.00
977.N.Ec.e.x	977	Baker Reserve	SOUTH MACLEAN	11	existing	Natural Areas	Ecologically Sig	Rural South	Rural South Balance	15.44
977.N.Ec.e.x	977	Baker Reserve	JIMBOOMBA	11	existing	Natural Areas	Ecologically Sig	Rural South	Flagstone	0.01
977.N.Ec.e.x	977	Baker Reserve	FLAGSTONE	11	existing	Natural Areas	Ecologically Sig	Rural South	Flagstone	1.66
977.N.Ec.e.x	977	Baker Reserve	SOUTH MACLEAN	11	existing	Natural Areas	Ecologically Sig	Rural South	Rural South Balance	22.83
977.N.Ec.e.x	977	Baker Reserve	SOUTH MACLEAN	11	existing	Natural Areas	Ecologically Sig	Rural South	Rural South Balance	4.72

977.N.Ec.e.x	977	Baker Reserve	SOUTH MACLEAN	11	existing	Natural Areas	Ecologically Sig	Rural South	Rural South Balance	9.65
977.N.Ec.e.x	977	Baker Reserve	FLAGSTONE	11	existing	Natural Areas	Ecologically Sig	Rural South	Flagstone	3.01
977.N.Ec.e.x	977	Baker Reserve	SOUTH MACLEAN	11	existing	Natural Areas	Ecologically Sig	Rural South	Flagstone	0.60
977.N.Ec.e.x	977	Baker Reserve	SOUTH MACLEAN	11	existing	Natural Areas	Ecologically Sig	Rural South	Flagstone	28.70
977.O..e.x	977	Baker Reserve	JIMBOOMBA	11	existing	Other	<Null>	Rural South	Flagstone	0.60
978.O..e.x	978	Whitaker Park	CEDAR GROVE	9	existing	Other	<Null>	Rural South	Rural South Balance	0.09
983.N.La.e.x	983	Tremayne Reserve	MUNDOOLUN	9	existing	Natural Areas	Landscape Amenit	Rural South East	Rural South East Balance	19.09
986.O..e.x	986	Leopard Park	MUNRUBEN	9	existing	Other	<Null>	Rural West	Rural West Balance	0.05
988.N.La.e.x	988	Pub Lane Park	NEW BEITH	11	existing	Natural Areas	Landscape Amenit	Rural West	Rural West Balance	0.25
988.N.La.e.x	988	Pub Lane Park	NEW BEITH	11	existing	Natural Areas	Landscape Amenit	Rural West	Rural West Balance	3.96
988.N.La.e.x	988	Pub Lane Park	NEW BEITH	11	existing	Natural Areas	Landscape Amenit	Rural West	Rural West Balance	8.18
988.N.La.e.x	988	Pub Lane Park	NEW BEITH	11	existing	Natural Areas	Landscape Amenit	Rural West	Rural West Balance	5.34
991.O..e.x	991	Mississippi Park	JIMBOOMBA	9	existing	Other	<Null>	Rural South	Rural South Balance	0.06

994.N.Ec.e.x	994	Bombala Reserve	GREENBANK	11	existing	Natural Areas	Ecologically Sig	Rural West	Rural West Balance	8.44
1001.O..e.x	1001	Sheriff Park	MUNRUBEN	9	existing	Other	<Null>	Rural West	Rural West Balance	0.05
1004.N.Ec.e.x	1004	Hughes Park	GREENBANK	11	existing	Natural Areas	Ecologically Sig	Rural West	Rural West Balance	1.23
1005.N.La.e.x	1005	Bottlebrush Park	JIMBOOMBA	9	existing	Natural Areas	Landscape Amenit	Rural South	Rural South Balance	2.22
1005.N.La.e.x	1005	Bottlebrush Park	JIMBOOMBA	9	existing	Natural Areas	Landscape Amenit	Rural South	Rural South Balance	0.75
1005.N.La.e.x	1005	Bottlebrush Park	JIMBOOMBA	9	existing	Natural Areas	Landscape Amenit	Rural South	Rural South Balance	1.31
1005.N.La.e.x	1005	Bottlebrush Park	JIMBOOMBA	9	existing	Natural Areas	Landscape Amenit	Rural South	Rural South Balance	2.75
1005.N.La.e.x	1005	Bottlebrush Park	JIMBOOMBA	9	existing	Natural Areas	Landscape Amenit	Rural South	Rural South Balance	1.62
1005.N.La.e.x	1005	Bottlebrush Park	JIMBOOMBA	9	existing	Natural Areas	Landscape Amenit	Rural South	Rural South Balance	0.72
1005.N.La.e.x	1005	Bottlebrush Park	JIMBOOMBA	9	existing	Natural Areas	Landscape Amenit	Rural South	Rural South Balance	0.31
1005.N.La.e.x	1005	Bottlebrush Park	JIMBOOMBA	9	existing	Natural Areas	Landscape Amenit	Rural South	Rural South Balance	3.29
1005.N.La.e.x	1005	Bottlebrush Park	JIMBOOMBA	9	existing	Natural Areas	Landscape Amenit	Rural South	Rural South Balance	0.43
1005.N.La.e.x	1005	Bottlebrush Park	JIMBOOMBA	9	existing	Natural Areas	Landscape Amenit	Rural South	Rural South Balance	2.16



1005.N.La.e.x	1005	Bottlebrush Park	JIMBOOMBA	9	existing	Natural Areas	Landscape Amenit	Rural South	Rural South Balance	3.36
1005.N.La.e.x	1005	Bottlebrush Park	JIMBOOMBA	9	existing	Natural Areas	Landscape Amenit	Rural South	Rural South Balance	1.92
1005.N.La.e.x	1005	Bottlebrush Park	JIMBOOMBA	9	existing	Natural Areas	Landscape Amenit	Rural South	Rural South Balance	6.69
1005.N.La.e.x	1005	Bottlebrush Park	JIMBOOMBA	9	existing	Natural Areas	Landscape Amenit	Rural South	Rural South Balance	0.40
1005.N.La.e.x	1005	Bottlebrush Park	JIMBOOMBA	9	existing	Natural Areas	Landscape Amenit	Rural South	Rural South Balance	0.28
1008.N.Ec.e.x	1008	Woodfall Park	GREENBANK	11	existing	Natural Areas	Ecologically Sig	Rural West	Rural West Balance	4.00
1009.N.La.e.x	1009	Dennis Park	CEDAR GROVE	9	existing	Natural Areas	Landscape Amenit	Rural South	Rural South Balance	5.85
1010.N.La.e.x	1010	Burnett Park	GREENBANK	11	existing	Natural Areas	Landscape Amenit	Rural West	Rural West Balance	0.23
1012.N.La.e.x	1012	Remmington Park	GREENBANK	11	existing	Natural Areas	Landscape Amenit	Rural West	Rural West Balance	0.48
1013.N.La.e.x	1013	Goodna Park	GREENBANK	11	existing	Natural Areas	Landscape Amenit	Rural West	Rural West Balance	0.80
1016.O..e.x	1016	Deltoro Park	CEDAR GROVE	9	existing	Other	<Null>	Rural South	Rural South Balance	0.01
1016.O..e.x	1016	Deltoro Park	CEDAR GROVE	9	existing	Other	<Null>	Rural South	Rural South Balance	0.36
1016.O..e.x	1016	Deltoro Park	CEDAR GROVE	9	existing	Other	<Null>	Rural South	Rural South Balance	0.01

1017.N.La.e.x	1017	Old Pub Lane Park	GREENBANK	11	existing	Natural Areas	Landscape Amenit	Rural West	Rural West Balance	3.75
1019.O..e.x	1019	Cranbourne Park	JIMBOOMBA	9	existing	Other	<Null>	Rural South	Rural South Balance	0.09
1024.R.Lo.e.x	1024	Manning Park	JIMBOOMBA	9	existing	Recreation	Local	Rural South	Jimboomba	1.05
1024.R.Lo.e.x	1024	Manning Park	JIMBOOMBA	9	existing	Recreation	Local	Rural South	Jimboomba	0.00
1025.N.La.e.x	1025	Norris Creek Park	MUNRUBEN	9	existing	Natural Areas	Landscape Amenit	Rural West	Rural West Balance	0.49
1026.N.La.e.x	1026	Harrison Reserve	CEDAR VALE	9	existing	Natural Areas	Landscape Amenit	Rural South	Rural South Balance	13.44
1031.N.La.e.x	1031	Brushwood Park	CEDAR GROVE	9	existing	Natural Areas	Landscape Amenit	Rural South	Rural South Balance	1.99
1031.N.La.e.x	1031	Brushwood Park	CEDAR GROVE	9	existing	Natural Areas	Landscape Amenit	Rural South	Rural South Balance	4.85
1031.R.Di.e.x	1031	Brushwood Park	CEDAR GROVE	9	existing	Recreation	District	Rural South	Rural South Balance	3.37
1032.S.Di.e.x	1032	Boondarn Park	CEDAR GROVE	9	existing	Sport	District	Rural South	Rural South Balance	7.33
1032.S.Di.e.x	1032	Boondarn Park	CEDAR GROVE	9	existing	Sport	District	Rural South	Rural South Balance	0.65
1039.N.La.e.x	1039	Olson Park	NORTH MACLEAN	11	existing	Natural Areas	Landscape Amenit	Rural West	Rural West Balance	9.98
1039.N.La.e.x	1039	Olson Park	NORTH MACLEAN	11	existing	Natural Areas	Landscape Amenit	Rural West	Rural West Balance	1.48

1043.S.Di.e.x	1043	Skerman Park	NORTH MACLEAN	11	existing	Sport	District	Rural West	Rural West Balance	2.97
1043.S.Di.e.x	1043	Skerman Park	NORTH MACLEAN	11	existing	Sport	District	Rural West	Rural West Balance	8.61
1044.N.La.e.x	1044	Lorikeet Park	JIMBOOMBA	9	existing	Natural Areas	Landscape Amenit	Rural South	Rural South Balance	1.71
1047.N.La.e.x	1047	Chloe Park	MUNRUBEN	9	existing	Natural Areas	Landscape Amenit	Rural West	Rural West Balance	0.97
1047.O..e.x	1047	Chloe Park	MUNRUBEN	9	existing	Other	<Null>	Rural West	Rural West Balance	0.46
1047.O..e.x	1047	Chloe Park	MUNRUBEN	9	existing	Other	<Null>	Rural West	Rural West Balance	0.58
1057.N.La.e.x	1057	Payne Park	JIMBOOMBA	9	existing	Natural Areas	Landscape Amenit	Rural South	Rural South Balance	3.11
1061.N.La.e.x	1061	Eildon Park	MUNRUBEN	9	existing	Natural Areas	Landscape Amenit	Rural West	Rural West Balance	0.91
1062.N.La.e.x	1062	Campbell Park	GREENBANK	11	existing	Natural Areas	Landscape Amenit	Rural West	Rural West Balance	6.15
1063.O..e.x	1063	Teresa Park	MUNRUBEN	9	existing	Other	<Null>	Rural West	Rural West Balance	0.22
1064.N.La.e.x	1064	Philippa Park	NORTH MACLEAN	11	existing	Natural Areas	Landscape Amenit	Rural West	Rural West Balance	3.28
1067.O..e.x	1067	Brisbane Park	JIMBOOMBA	9	existing	Other	<Null>	Rural South	Jimboomba	0.09
1068.N.La.e.x	1068	Chambers Flat Park	MUNRUBEN	9	existing	Natural Areas	Landscape Amenit	Rural West	Rural West Balance	8.86

1076.R.Co.e.x	1076	Glynton Park	RIVERBEND	9	existing	Recreation	Corridor	Rural South	Flagstone	1.76
1077.O..e.x	1077	Scott Laneway	NORTH MACLEAN	11	existing	Other	<Null>	Rural West	Rural West Balance	0.42
1082.N.La.e.x	1082	Cedar Vale Reserve	CEDAR VALE	9	existing	Natural Areas	Landscape Amenit	Rural South	Rural South Balance	0.84
1082.N.La.e.x	1082	Cedar Vale Reserve	CEDAR VALE	9	existing	Natural Areas	Landscape Amenit	Rural South	Rural South Balance	0.92
1082.N.La.e.x	1082	Cedar Vale Reserve	CEDAR VALE	9	existing	Natural Areas	Landscape Amenit	Rural South	Rural South Balance	1.53
1082.N.La.e.x	1082	Cedar Vale Reserve	CEDAR VALE	9	existing	Natural Areas	Landscape Amenit	Rural South	Rural South Balance	6.13
1082.N.La.e.x	1082	Cedar Vale Reserve	CEDAR VALE	9	existing	Natural Areas	Landscape Amenit	Rural South	Rural South Balance	8.55
1082.N.La.e.x	1082	Cedar Vale Reserve	CEDAR VALE	9	existing	Natural Areas	Landscape Amenit	Rural South	Rural South Balance	0.39
1086.N.Ec.e.x	1086	Sycamore Reserve	PARK RIDGE SOUTH	11	existing	Natural Areas	Ecologically Sig	Rural West	Rural West Balance	10.98
1093.N.La.e.x	1093	Durigan Park	VERESDALE	9	existing	Natural Areas	Landscape Amenit	Rural South	Rural South Balance	1.03
1100.N.Ec.e.x	1100	Duncan Park	JIMBOOMBA	9	existing	Natural Areas	Ecologically Sig	Rural South	Rural South Balance	5.99
1103.R.Co.e.x	1103	Skyline Park	SOUTH MACLEAN	9	existing	Recreation	Corridor	Rural West	Rural West Balance	0.66
1103.R.Co.e.x	1103	Skyline Park	SOUTH MACLEAN	9	existing	Recreation	Corridor	Rural West	Rural West Balance	1.62

1105.N.La.e.x	1105	Waratah Park	CEDAR VALE	9	existing	Natural Areas	Landscape Amenit	Rural South	Rural South Balance	0.35
1105.N.La.e.x	1105	Waratah Park	CEDAR VALE	9	existing	Natural Areas	Landscape Amenit	Rural South	Rural South Balance	1.80
1105.N.La.e.x	1105	Waratah Park	CEDAR VALE	9	existing	Natural Areas	Landscape Amenit	Rural South	Rural South Balance	0.60
1107.N.La.e.x	1107	Teak Park	CEDAR VALE	9	existing	Natural Areas	Landscape Amenit	Rural South	Rural South Balance	10.85
1111.O..e.x	1111	Bamboo Park	CEDAR VALE	9	existing	Other	<Null>	Rural South	Rural South Balance	0.69
1112.N.La.e.x	1112	Kensington Park	MUNRUBEN	11	existing	Natural Areas	Landscape Amenit	Rural West	Rural West Balance	0.56
1113.O..e.x	1113	Matt Park	JIMBOOMBA	9	existing	Other	<Null>	Rural South	Jimboomba	7.59
1114.N.La.e.x	1114	Lindesay Park	JIMBOOMBA	9	existing	Natural Areas	Landscape Amenit	Rural South	Rural South Balance	2.49
1115.O..e.x	1115	Grandview Park	JIMBOOMBA	9	existing	Other	<Null>	Rural South	Jimboomba	0.08
1116.R.Co.e.x	1116	Cattle Camp Reserve	RIVERBEND	9	existing	Recreation	Corridor	Rural South	Flagstone	1.73
1119.N.Ec.e.x	1119	Victoria Park	GLENLOGAN	9	existing	Natural Areas	Ecologically Sig	Rural South	Rural South Balance	0.43
1119.N.Ec.e.x	1119	Victoria Park	GLENLOGAN	9	existing	Natural Areas	Ecologically Sig	Rural South	Rural South Balance	11.35
1119.N.Ec.e.x	1119	Victoria Park	GLENLOGAN	9	existing	Natural Areas	Ecologically Sig	Rural South	Rural South Balance	1.29

1119.N.Ec.e.x	1119	Victoria Park	GLENLOGAN	9	existing	Natural Areas	Ecologically Sig	Rural South	Rural South Balance	1.16
1121.N.La.e.x	1121	Millstream Park	CEDAR VALE	9	existing	Natural Areas	Landscape Amenit	Rural South	Rural South Balance	7.21
1125.N.Ec.e.x	1125	Sugarwood Reserve	GLENLOGAN	9	existing	Natural Areas	Ecologically Sig	Rural South	Rural South Balance	2.48
1125.N.Ec.e.x	1125	Sugarwood Reserve	CEDAR GROVE	9	existing	Natural Areas	Ecologically Sig	Rural South	Rural South Balance	4.94
1126.N.La.e.x	1126	Holyrood Park	MUNRUBEN	11	existing	Natural Areas	Landscape Amenit	Rural West	Rural West Balance	0.57
1128.R.Co.e.x	1128	Wharf Park	SOUTH MACLEAN	9	existing	Recreation	Corridor	Rural West	Rural West Balance	0.44
1128.R.Co.e.x	1128	Wharf Park	SOUTH MACLEAN	9	existing	Recreation	Corridor	Rural West	Rural West Balance	0.60
1129.R.Lo.e.x	1129	Heritage Park	JIMBOOMBA	9	existing	Recreation	Local	Rural South	Rural South Balance	2.85
1131.R.Co.e.x	1131	Trace Reserve	NORTH MACLEAN	9	existing	Recreation	Corridor	Rural West	Rural West Balance	3.95
1132.N.La.e.x	1132	Old Bluff Park	VERESDALE	9	existing	Natural Areas	Landscape Amenit	Rural South	Rural South Balance	0.44
1133.N.Ec.e.x	1133	Henderson Reserve	GLENLOGAN	9	existing	Natural Areas	Ecologically Sig	Rural South	Rural South Balance	45.00
1135.R.Di.e.x	1135	Glenlogan Lakes Park	GLENLOGAN	9	existing	Recreation	District	Rural South	Rural South Balance	3.58
1135.R.Di.e.x	1135	Glenlogan Lakes Park	GLENLOGAN	9	existing	Recreation	District	Rural South	Rural South Balance	11.74

1135.R.Di.e.x	1135	Glenlogan Lakes Park	GLENLOGAN	9	existing	Recreation	District	Rural South	Rural South Balance	0.21
1137.N.Ec.e.x	1137	Joy Park	JIMBOOMBA	9	existing	Natural Areas	Ecologically Sig	Rural South	Rural South Balance	0.23
1137.N.Ec.e.x	1137	Joy Park	JIMBOOMBA	9	existing	Natural Areas	Ecologically Sig	Rural South	Rural South Balance	1.98
1137.N.Ec.e.x	1137	Joy Park	JIMBOOMBA	9	existing	Natural Areas	Ecologically Sig	Rural South	Rural South Balance	1.50
1139.S.Me.e.x	1139	Glenlogan Park South	GLENLOGAN	9	existing	Sport	Metropolitan	Rural South	Rural South Balance	23.99
1139.S.Me.e.x	1139	Glenlogan Park South	GLENLOGAN	9	existing	Sport	Metropolitan	Rural South	Rural South Balance	0.39
1141.N.Ec.e.x	1141	Bluff Reserve	CEDAR VALE	9	existing	Natural Areas	Ecologically Sig	Rural South	Rural South Balance	0.70
1141.N.Ec.e.x	1141	Bluff Reserve	CEDAR VALE	9	existing	Natural Areas	Ecologically Sig	Rural South	Rural South Balance	0.05
1141.N.Ec.e.x	1141	Bluff Reserve	CEDAR VALE	9	existing	Natural Areas	Ecologically Sig	Rural South	Rural South Balance	5.31
1141.N.Ec.e.x	1141	Bluff Reserve	CEDAR VALE	9	existing	Natural Areas	Ecologically Sig	Rural South	Rural South Balance	5.33
1142.S.Me.e.x	1142	Glenlogan Park North	GLENLOGAN	9	existing	Sport	Metropolitan	Rural South	Rural South Balance	13.22
1142.S.Me.e.x	1142	Glenlogan Park North	GLENLOGAN	9	existing	Sport	Metropolitan	Rural South	Rural South Balance	0.39
1142.S.Me.e.x	1142	Glenlogan Park North	GLENLOGAN	9	existing	Sport	Metropolitan	Rural South	Rural South Balance	0.10

1142.S.Me.e.x	1142	Glenlogan Park North	GLENLOGAN	9	existing	Sport	Metropolitan	Rural South	Rural South Balance	1.68
1142.S.Me.e.x	1142	Glenlogan Park North	GLENLOGAN	9	existing	Sport	Metropolitan	Rural South	Rural South Balance	1.20
1147.R.Lo.e.x	1147	Crest Park	SOUTH MACLEAN	9	existing	Recreation	Local	Rural West	Rural West Balance	2.60
1148.N.La.e.x	1148	Chadwick Park	SOUTH MACLEAN	11	existing	Natural Areas	Landscape Amenit	Rural West	Rural West Balance	1.13
1148.R.Co.e.x	1148	Chadwick Park	SOUTH MACLEAN	11	existing	Recreation	Corridor	Rural West	Rural West Balance	3.88
1153.N.La.e.x	1153	Cascara Reserve	CEDAR VALE	9	existing	Natural Areas	Landscape Amenit	Rural South	Rural South Balance	9.19
1153.N.La.e.x	1153	Cascara Reserve	CEDAR VALE	9	existing	Natural Areas	Landscape Amenit	Rural South	Rural South Balance	4.47
1153.N.La.e.x	1153	Cascara Reserve	VERESDALE SCRUB	9	existing	Natural Areas	Landscape Amenit	Rural South	Rural South Balance	0.97
1154.N.La.e.x	1154	Logyard Park	CEDAR VALE	9	existing	Natural Areas	Landscape Amenit	Rural South	Rural South Balance	0.34
1154.N.La.e.x	1154	Logyard Park	CEDAR VALE	9	existing	Natural Areas	Landscape Amenit	Rural South	Rural South Balance	2.46
1154.N.La.e.x	1154	Logyard Park	CEDAR VALE	9	existing	Natural Areas	Landscape Amenit	Rural South	Rural South Balance	2.33
1154.N.La.e.x	1154	Logyard Park	CEDAR VALE	9	existing	Natural Areas	Landscape Amenit	Rural South	Rural South Balance	0.34
1154.N.La.e.x	1154	Logyard Park	CEDAR VALE	9	existing	Natural Areas	Landscape Amenit	Rural South	Rural South Balance	1.67



1154.N.La.e.x	1154	Logyard Park	CEDAR VALE	9	existing	Natural Areas	Landscape Amenit	Rural South	Rural South Balance	0.10
1157.N.La.e.x	1157	Bluff Parkway	CEDAR VALE	9	existing	Natural Areas	Landscape Amenit	Rural South	Rural South Balance	0.00
1157.N.La.e.x	1157	Bluff Parkway	CEDAR VALE	9	existing	Natural Areas	Landscape Amenit	Rural South	Rural South Balance	0.00
1157.N.La.e.x	1157	Bluff Parkway	CEDAR VALE	9	existing	Natural Areas	Landscape Amenit	Rural South	Rural South Balance	0.87
1157.N.La.e.x	1157	Bluff Parkway	CEDAR VALE	9	existing	Natural Areas	Landscape Amenit	Rural South	Rural South Balance	1.09
1157.N.La.e.x	1157	Bluff Parkway	CEDAR VALE	9	existing	Natural Areas	Landscape Amenit	Rural South	Rural South Balance	0.82
1157.N.La.e.x	1157	Bluff Parkway	CEDAR VALE	9	existing	Natural Areas	Landscape Amenit	Rural South	Rural South Balance	0.00
1157.N.La.e.x	1157	Bluff Parkway	CEDAR VALE	9	existing	Natural Areas	Landscape Amenit	Rural South	Rural South Balance	1.19
1157.N.La.e.x	1157	Bluff Parkway	CEDAR VALE	9	existing	Natural Areas	Landscape Amenit	Rural South	Rural South Balance	4.01
1157.N.La.e.x	1157	Bluff Parkway	CEDAR VALE	9	existing	Natural Areas	Landscape Amenit	Rural South	Rural South Balance	0.00
1157.N.La.e.x	1157	Bluff Parkway	CEDAR VALE	9	existing	Natural Areas	Landscape Amenit	Rural South	Rural South Balance	2.11
1157.N.La.e.x	1157	Bluff Parkway	CEDAR VALE	9	existing	Natural Areas	Landscape Amenit	Rural South	Rural South Balance	0.00
1157.N.La.e.x	1157	Bluff Parkway	CEDAR VALE	9	existing	Natural Areas	Landscape Amenit	Rural South	Rural South Balance	0.00

1157.N.La.e.x	1157	Bluff Parkway	CEDAR VALE	9	existing	Natural Areas	Landscape Amenit	Rural South	Rural South Balance	0.00
1157.N.La.e.x	1157	Bluff Parkway	CEDAR VALE	9	existing	Natural Areas	Landscape Amenit	Rural South	Rural South Balance	0.00
1157.N.La.e.x	1157	Bluff Parkway	CEDAR VALE	9	existing	Natural Areas	Landscape Amenit	Rural South	Rural South Balance	0.00
1157.N.La.e.x	1157	Bluff Parkway	CEDAR VALE	9	existing	Natural Areas	Landscape Amenit	Rural South	Rural South Balance	0.00
1157.N.La.e.x	1157	Bluff Parkway	CEDAR VALE	9	existing	Natural Areas	Landscape Amenit	Rural South	Rural South Balance	0.00
1157.N.La.e.x	1157	Bluff Parkway	CEDAR VALE	9	existing	Natural Areas	Landscape Amenit	Rural South	Rural South Balance	0.00
1157.N.La.e.x	1157	Bluff Parkway	CEDAR VALE	9	existing	Natural Areas	Landscape Amenit	Rural South	Rural South Balance	0.00
1159.N.La.e.x	1159	Yellowstone Park	MUNRUBEN	11	existing	Natural Areas	Landscape Amenit	Rural West	Rural West Balance	0.44
1164.N.La.e.x	1164	Serengetti Park	MUNRUBEN	11	existing	Natural Areas	Landscape Amenit	Rural West	Rural West Balance	1.18
1166.N.Ec.e.x	1166	Birnam Range Reserve	TAMBORINE	9	existing	Natural Areas	Ecologically Sig	Rural South East	Rural South East Balance	30.20
1166.N.Ec.e.x	1166	Birnam Range Reserve	TAMBORINE	9	existing	Natural Areas	Ecologically Sig	Rural South East	Rural South East Balance	7.83
1166.N.Ec.e.x	1166	Birnam Range Reserve	JIMBOOMBA	9	existing	Natural Areas	Ecologically Sig	Rural South	Rural South Balance	67.92
1166.N.Ec.e.x	1166	Birnam Range Reserve	TAMBORINE	9	existing	Natural Areas	Ecologically Sig	Rural South East	Rural South East Balance	1.13

1166.N.Ec.e.x	1166	Birnam Range Reserve	JIMBOOMBA	9	existing	Natural Areas	Ecologically Sig	Rural South	Rural South Balance	0.30
1166.N.Ec.e.x	1166	Birnam Range Reserve	TAMBORINE	9	existing	Natural Areas	Ecologically Sig	Rural South East	Rural South East Balance	106.53
1166.N.Ec.e.x	1166	Birnam Range Reserve	MUNDOOLUN	9	existing	Natural Areas	Ecologically Sig	Rural South East	Rural South East Balance	58.17
1167.N.La.e.x	1167	Mt Perry Conservation Park	LYONS	11	existing	Natural Areas	Landscape Amenit	Rural South	Flagstone	174.25
1168.N.La.e.x	1168	Buccan Conservation Park	BUCCAN	4	existing	Natural Areas	Landscape Amenit	Rural South East	Rural South East Balance	115.84
1169.N.La.e.x	1169	Plunkett Conservation Park	KAIRABAH	4	existing	Natural Areas	Landscape Amenit	Rural South East	Logan Village - Yarrabilba	498.83
1170.N.La.e.x	1170	Wickham Timber Reserve	LOGAN VILLAGE	4	existing	Natural Areas	Landscape Amenit	Rural South East	Rural South East Balance	177.71
1171.R.Mi.e.x	1171	Quinton Court Park	MOUNT WARREN PARK	12	existing	Recreation	Minor	South East	Beenleigh - Mt Warren Park	0.08
1172.N.La.e.x	1172	Wickham National Park	CEDAR CREEK	4	existing	Natural Areas	Landscape Amenit	Rural South East	Logan Village - Yarrabilba	135.29
1173.N.La.e.x	1173	Hopkins Park	VERESDALE	9	existing	Natural Areas	Landscape Amenit	Rural South	Rural South Balance	0.11
1173.N.La.e.x	1173	Hopkins Park	VERESDALE	9	existing	Natural Areas	Landscape Amenit	Rural South	Rural South Balance	0.13
1174.R.Lo.e.x	1174	John Nevell Memorial Park	CHAMBERS FLAT	9	existing	Recreation	Local	Rural South East	Rural South East Balance	0.49
1175.N.La.e.x	1175	John Nevell Landscape	CHAMBERS FLAT	9	existing	Natural Areas	Landscape Amenit	Rural South East	Rural South East Balance	0.07

1176.N.La.e.x	1176	Saunders Park	CEDAR VALE	9	existing	Natural Areas	Landscape Amenit	Rural South	Rural South Balance	2.63
1176.N.La.e.x	1176	Saunders Park	WOODHILL	9	existing	Natural Areas	Landscape Amenit	Rural South	Rural South Balance	0.78
1177.R.Co.e.x	1177	Cochrane'S Bridge Park	WOODHILL	9	existing	Recreation	Corridor	Rural South	Rural South Balance	1.13
1178.R.Lo.e.x	1178	Lions Riverside Park	RIVERBEND	9	existing	Recreation	Local	Rural South	Flagstone	1.83
1179.O..e.x	1179	Bascombe Park	MUNRUBEN	9	existing	Other	<Null>	Rural West	Rural West Balance	1.07
1180.R.Me.e.x	1180	Logan West Parklands	GREENBANK	11	existing	Recreation	Metropolitan	West	Boronia Heights-Park Ridge West	8.57
1180.R.Me.e.x	1180	Logan West Parklands	GREENBANK	11	existing	Recreation	Metropolitan	West	Boronia Heights-Park Ridge West	7.14
1180.N.Ec.e.x	1180	Logan West Parklands	GREENBANK	11	existing	Natural Areas	Ecologically Sig	West	Boronia Heights-Park Ridge West	6.84
1180.N.Ec.e.x	1180	Logan West Parklands	GREENBANK	11	existing	Natural Areas	Ecologically Sig	West	Boronia Heights-Park Ridge West	8.19
1181.R.Co.e.x	1181	Lawrence Park	EAGLEBY	12	existing	Recreation	Corridor	South East	Eagleby	0.01
1182.R.Lo.e.x	1182	Boulevard Park	WATERFORD	4	existing	Recreation	Local	South East	Bethania - Holmview	0.34
1182.R.Lo.e.x	1182	Boulevard Park	WATERFORD	4	existing	Recreation	Local	South East	Bethania - Holmview	1.00
1183.N.Ec.e.x	1183	Parrot Reserve	GREENBANK	11	existing	Natural Areas	Ecologically Sig	Rural West	Rural West Balance	7.92
1183.N.Ec.e.x	1183	Parrot Reserve	GREENBANK	11	existing	Natural Areas	Ecologically Sig	Rural West	Rural West Balance	19.02

1183.N.Ec.e.x	1183	Parrot Reserve	GREENBANK	11	existing	Natural Areas	Ecologically Sig	Rural West	Rural West Balance	8.57
1183.N.Ec.e.x	1183	Parrot Reserve	GREENBANK	11	existing	Natural Areas	Ecologically Sig	Rural West	Rural West Balance	2.63
1184.N.Ec.e.x	1184	Platypus Reserve	GREENBANK	11	existing	Natural Areas	Ecologically Sig	Rural West	Rural West Balance	2.39
1184.N.Ec.e.x	1184	Platypus Reserve	GREENBANK	11	existing	Natural Areas	Ecologically Sig	Rural West	Rural West Balance	4.31
1190.R.Lo.e.x	1190	Tallagandra Park	BEENLEIGH	12	existing	Recreation	Local	South East	Beenleigh - Mt Warren Park	0.28
1192.N.Ec.e.x	1192	John Markwell Park	DAISY HILL	3	existing	Natural Areas	Ecologically Sig	North	Daisy Hill	5.11
1193.N.Ec.e.x	1193	Alfred Shailer Park	DAISY HILL	3	existing	Natural Areas	Ecologically Sig	North	Daisy Hill	18.30
1193.R.Lo.e.x	1193	Alfred Shailer Park	DAISY HILL	3	existing	Recreation	Local	North	Daisy Hill	0.24
1193.R.Lo.e.x	1193	Alfred Shailer Park	DAISY HILL	3	existing	Recreation	Local	North	Daisy Hill	3.45
1194.R.Co.e.x	1194	Kruger Park Extension	CARBROOK	10	existing	Recreation	Corridor	Rural North East	Rural North East Balance	1.15
1195.R.Lo.e.x	1195	Charlton Park	REGENTS PARK	8	existing	Recreation	Local	West	Browns Plains	0.40
1195.R.Lo.e.x	1195	Charlton Park	REGENTS PARK	8	existing	Recreation	Local	West	Browns Plains	1.29
1196.N.Ec.e.x	1196	Herbst Memorial Park	EAGLEBY	12	existing	Natural Areas	Ecologically Sig	South East	Eagleby	0.77
1198.N.Ec.e.x	1198	Roberts Park	GREENBANK	11	existing	Natural Areas	Ecologically Sig	Rural West	Rural West Balance	4.98

1199.N.La.e.x	1199	Greenbank Recreation Reserve	GREENBANK	11	existing	Natural Areas	Landscape Amenit	Rural West	Rural West Balance	4.76
1202.S.Di.e.x	1202	Logan Metro Sport Park	HERITAGE PARK	8	existing	Sport	District	West	Browns Plains	14.63
1202.N.La.e.x	1202	Logan Metro Sport Park	HERITAGE PARK	8	existing	Natural Areas	Landscape Amenit	West	Browns Plains	28.49
1202.S.Di.e.x	1202	Logan Metro Sport Park	HERITAGE PARK	8	existing	Sport	District	South	Crestmead - Marsden	2.24
1209.R.Di.e.x	1209	Carvers Park	PARK RIDGE	8	existing	Recreation	District	West	Boronia Heights-Park Ridge West	0.19
1209.R.Di.e.x	1209	Carvers Park	PARK RIDGE	8	existing	Recreation	District	West	Boronia Heights-Park Ridge West	0.36
1209.R.Di.e.x	1209	Carvers Park	PARK RIDGE	8	existing	Recreation	District	West	Boronia Heights-Park Ridge West	0.43
1209.R.Di.e.x	1209	Carvers Park	PARK RIDGE	8	existing	Recreation	District	West	Boronia Heights-Park Ridge West	0.86
1209.R.Di.e.x	1209	Carvers Park	PARK RIDGE	8	existing	Recreation	District	West	Boronia Heights-Park Ridge West	0.79
1209.R.Di.e.x	1209	Carvers Park	PARK RIDGE	8	existing	Recreation	District	West	Boronia Heights-Park Ridge West	0.80
1209.R.Di.e.x	1209	Carvers Park	PARK RIDGE	8	existing	Recreation	District	West	Boronia Heights-Park Ridge West	0.69
1209.R.Di.e.x	1209	Carvers Park	PARK RIDGE	8	existing	Recreation	District	West	Boronia Heights-Park Ridge West	0.48
1209.R.Di.e.x	1209	Carvers Park	PARK RIDGE	8	existing	Recreation	District	West	Boronia Heights-Park Ridge West	1.37

1210.R.Di.e.x	1210	Glindemann Park	UNDERWOOD	2	existing	Recreation	District	North	Underwood	0.29
1210.R.Di.e.x	1210	Glindemann Park	UNDERWOOD	2	existing	Recreation	District	North	Underwood	0.14
1210.R.Di.e.x	1210	Glindemann Park	UNDERWOOD	2	existing	Recreation	District	North	Underwood	0.27
1210.R.Di.e.x	1210	Glindemann Park	UNDERWOOD	2	existing	Recreation	District	North	Underwood	0.23
1210.R.Di.e.x	1210	Glindemann Park	UNDERWOOD	2	existing	Recreation	District	North	Underwood	0.26
1210.R.Di.e.x	1210	Glindemann Park	UNDERWOOD	2	existing	Recreation	District	North	Underwood	0.12
1210.R.Di.e.x	1210	Glindemann Park	UNDERWOOD	2	existing	Recreation	District	North	Underwood	0.60
1211.O..e.1	1211	Southwalk Park	UNDERWOOD	2	existing	Other	<Null>	North	Underwood	0.31
1211.N.La.e.x	1211	Southwalk Park	UNDERWOOD	2	existing	Natural Areas	Landscape Amenit	North	Underwood	0.20
1213.R.Lo.e.x	1213	Outlook Drive Park	WATERFORD	4	existing	Recreation	Local	South East	Bethania - Holmview	1.27
1214.N.La.e.x	1214	Park Ridge Conservation Park	PARK RIDGE	8	existing	Natural Areas	Landscape Amenit	West	Boronia Heights-Park Ridge West	0.48
1215.R.Di.e.x	1215	Shailer Pioneer Park	SHAILER PARK	10	existing	Recreation	District	East	Shailer Park	3.83
1216.N.La.e.x	1216	Geoff Philp Reserve	STOCKLEIGH	9	existing	Natural Areas	Landscape Amenit	Rural South East	Rural South East Balance	1.06
1216.N.La.e.x	1216	Geoff Philp Reserve	STOCKLEIGH	9	existing	Natural Areas	Landscape Amenit	Rural South East	Rural South East Balance	2.99
1216.N.La.e.x	1216	Geoff Philp Reserve	LOGAN VILLAGE	4	existing	Natural Areas	Landscape Amenit	Rural South East	Logan Village - Yarrabilba	8.13

1216.R.Co.e.x	1216	Geoff Philp Reserve	STOCKLEIGH	9	existing	Recreation	Corridor	Rural South East	Rural South East Balance	1.63
1216.R.Co.e.x	1216	Geoff Philp Reserve	STOCKLEIGH	9	existing	Recreation	Corridor	Rural South East	Rural South East Balance	0.28
1216.N.La.e.x	1216	Geoff Philp Reserve	LOGAN VILLAGE	4	existing	Natural Areas	Landscape Amenit	Rural South East	Logan Village - Yarrabilba	22.79
1216.R.Co.e.x	1216	Geoff Philp Reserve	LOGAN VILLAGE	4	existing	Recreation	Corridor	Rural South East	Logan Village - Yarrabilba	1.31
1216.R.Co.e.x	1216	Geoff Philp Reserve	LOGAN VILLAGE	4	existing	Recreation	Corridor	Rural South East	Logan Village - Yarrabilba	4.16
1216.N.La.e.x	1216	Geoff Philp Reserve	STOCKLEIGH	9	existing	Natural Areas	Landscape Amenit	Rural South East	Rural South East Balance	5.05
1218.C..e.x	1218	Eagleby Cemetery	EAGLEBY	12	existing	Cemetery	<Null>	South East	Eagleby	0.81
1219.N.Ec.e.x	1219	Crossing Park	WATERFORD	4	existing	Natural Areas	Ecologically Sig	South East	Bethania - Holmview	3.69
1219.N.Ec.e.x	1219	Crossing Park	WATERFORD	4	existing	Natural Areas	Ecologically Sig	South East	Bethania - Holmview	0.19
1219.N.Ec.e.x	1219	Crossing Park	WATERFORD	4	existing	Natural Areas	Ecologically Sig	South East	Bethania - Holmview	0.06
1219.R.Lo.e.x	1219	Crossing Park	WATERFORD	4	existing	Recreation	Local	South East	Bethania - Holmview	1.98
1219.N.Ec.e.x	1219	Crossing Park	WATERFORD	4	existing	Natural Areas	Ecologically Sig	South East	Bethania - Holmview	0.09
1220.R.Lo.e.x	1220	Retreat Park	WATERFORD	4	existing	Recreation	Local	South East	Bethania - Holmview	0.24



1220.N.La.e.x	1220	Retreat Park	WATERFORD	4	existing	Natural Areas	Landscape Amenit	South East	Bethania - Holmview	3.19
1220.N.La.e.x	1220	Retreat Park	WATERFORD	4	existing	Natural Areas	Landscape Amenit	South East	Bethania - Holmview	1.09
1220.N.La.e.x	1220	Retreat Park	WATERFORD	4	existing	Natural Areas	Landscape Amenit	South East	Bethania - Holmview	6.85
1221.C..e.x	1221	Beenleigh Cemetery	EAGLEBY	12	existing	Cemetery	<Null>	South East	Eagleby	10.28
1222.R.Lo.e.x	1222	Willow Rise Park	WATERFORD	4	existing	Recreation	Local	South East	Bethania - Holmview	0.84
1224.N.La.e.x	1224	Cerina Park	JIMBOOMBA	9	existing	Natural Areas	Landscape Amenit	Rural South	Rural South Balance	4.33
1224.N.La.e.x	1224	Cerina Park	JIMBOOMBA	9	existing	Natural Areas	Landscape Amenit	Rural South	Rural South Balance	0.11
1225.N.La.e.x	1225	Riverbend Park	RIVERBEND	9	existing	Natural Areas	Landscape Amenit	Rural South	Flagstone	0.70
1225.N.La.e.x	1225	Riverbend Park	RIVERBEND	9	existing	Natural Areas	Landscape Amenit	Rural South	Flagstone	14.53
1225.R.Co.e.x	1225	Riverbend Park	RIVERBEND	9	existing	Recreation	Corridor	Rural South	Flagstone	10.87
1226.R.Lo.e.x	1226	Sunridge Park	BAHRS SCRUB	6	existing	Recreation	Local	South East	Wolffdene - Bahrs Scrub	0.90
1227.O..e.x	1227	Breezeway Park	BAHRS SCRUB	6	existing	Other	<Null>	South East	Wolffdene - Bahrs Scrub	0.48
1228.R.Co.e.x	1228	Flindersia Riverside Park	LOGAN RESERVE	8	existing	Recreation	Corridor	South	Logan Reserve - Park Ridge East	8.62

1228.R.Me.e.x	1228	Flindersia Riverside Park	LOGAN RESERVE	8	existing	Recreation	Metropolitan	South	Logan Reserve - Park Ridge East	10.00
1229.N.La.e.x	1229	Sanctuary Parklands	WATERFORD	4	existing	Natural Areas	Landscape Amenit	South East	Bethania - Holmview	0.79
1229.N.La.e.x	1229	Sanctuary Parklands	WATERFORD	4	existing	Natural Areas	Landscape Amenit	South East	Bethania - Holmview	1.19
1229.R.Di.e.x	1229	Sanctuary Parklands	WATERFORD	4	existing	Recreation	District	South East	Bethania - Holmview	4.69
1232.R.Di.e.x	1232	Woodlands District Park	WATERFORD	4	existing	Recreation	District	South East	Bethania - Holmview	5.91
1233.R.Di.e.x	1233	Teviot Downs Park	NEW BEITH	11	existing	Recreation	District	Rural West	Rural West Balance	4.59
1238.N.La.e.x	1238	Jinnung Jali Park	YARRABILBA	4	existing	Natural Areas	Landscape Amenit	Rural South East	Logan Village - Yarrabilba	4.91
1239.R.Lo.e.x	1239	Sandstone Park	YARRABILBA	4	existing	Recreation	Local	Rural South East	Logan Village - Yarrabilba	2.73
1265.N.La.e.x	1265	Sandy Creek Reserve	FLAGSTONE	11	existing	Natural Areas	Landscape Amenit	Rural South	Flagstone	2.44
1265.N.La.e.x	1265	Sandy Creek Reserve	FLAGSTONE	11	existing	Natural Areas	Landscape Amenit	Rural South	Flagstone	4.67
1310.R.Di.e.x	1310	Pebble Creek Parklands	SOUTH MACLEAN	11	existing	Recreation	District	Rural South	Flagstone	0.23
1310.R.Di.e.x	1310	Pebble Creek Parklands	SOUTH MACLEAN	11	existing	Recreation	District	Rural South	Flagstone	2.19
1310.R.Di.e.x	1310	Pebble Creek Parklands	SOUTH MACLEAN	11	existing	Recreation	District	Rural South	Flagstone	3.98

1310.R.Di.e.x	1310	Pebble Creek Parklands	SOUTH MACLEAN	11	existing	Recreation	District	Rural South	Flagstone	0.77
1318.N.La.e.x	1318	William Humphreys Park	MUNDOOLUN	9	existing	Natural Areas	Landscape Amenit	Rural South East	Rural South East Balance	5.29
1318.N.La.e.x	1318	William Humphreys Park	MUNDOOLUN	9	existing	Natural Areas	Landscape Amenit	Rural South East	Rural South East Balance	0.77
1318.N.La.e.x	1318	William Humphreys Park	MUNDOOLUN	9	existing	Natural Areas	Landscape Amenit	Rural South East	Rural South East Balance	0.23
1318.N.La.e.x	1318	William Humphreys Park	MUNDOOLUN	9	existing	Natural Areas	Landscape Amenit	Rural South East	Rural South East Balance	9.05
1318.N.La.e.x	1318	William Humphreys Park	MUNDOOLUN	9	existing	Natural Areas	Landscape Amenit	Rural South East	Rural South East Balance	6.52
1318.N.La.e.x	1318	William Humphreys Park	MUNDOOLUN	9	existing	Natural Areas	Landscape Amenit	Rural South East	Rural South East Balance	2.56
1319.N.La.e.x	1319	Summit Park	BAHRS SCRUB	6	existing	Natural Areas	Landscape Amenit	South East	Wolffdene - Bahrs Scrub	8.82
1321.N.La.e.x	1321	Carron Park	JIMBOOMBA	9	existing	Natural Areas	Landscape Amenit	Rural South	Rural South Balance	6.00
1321.N.La.e.x	1321	Carron Park	JIMBOOMBA	9	existing	Natural Areas	Landscape Amenit	Rural South	Rural South Balance	0.40
1321.N.La.e.x	1321	Carron Park	JIMBOOMBA	9	existing	Natural Areas	Landscape Amenit	Rural South	Rural South Balance	44.45
1322.R.Lo.e.x	1322	Jubilee Park	BAHRS SCRUB	6	existing	Recreation	Local	South East	Wolffdene - Bahrs Scrub	0.32
1323.R.Lo.e.x	1323	Rockford Park	HOLMVIEW	6	existing	Recreation	Local	South East	Bethania - Holmview	0.51

1323.R.Lo.e.x	1323	Rockford Park	HOLMVIEW	6	existing	Recreation	Local	South East	Bethania - Holmview	0.11
1324.R.Lo.e.x	1324	Orlando Park	HOLMVIEW	6	existing	Recreation	Local	South East	Bethania - Holmview	1.09
1324.R.Lo.e.x	1324	Orlando Park	HOLMVIEW	6	existing	Recreation	Local	South East	Bethania - Holmview	0.91
1324.R.Lo.e.x	1324	Orlando Park	HOLMVIEW	6	existing	Recreation	Local	South East	Bethania - Holmview	0.80
1325.N.La.e.x	1325	Stoneleigh Park	HOLMVIEW	6	existing	Natural Areas	Landscape Amenit	South East	Bethania - Holmview	0.89
1325.O..e.x	1325	Stoneleigh Park	HOLMVIEW	6	existing	Other	<Null>	South East	Bethania - Holmview	0.59
1325.R.Lo.e.x	1325	Stoneleigh Park	HOLMVIEW	6	existing	Recreation	Local	South East	Bethania - Holmview	0.40
1327.N.La.e.x	1327	Wyndham Park	HOLMVIEW	6	existing	Natural Areas	Landscape Amenit	South East	Bethania - Holmview	1.43
1327.N.La.e.x	1327	Wyndham Park	HOLMVIEW	6	existing	Natural Areas	Landscape Amenit	South East	Bethania - Holmview	1.02
1327.N.La.e.x	1327	Wyndham Park	HOLMVIEW	6	existing	Natural Areas	Landscape Amenit	South East	Bethania - Holmview	1.00
1327.N.La.e.x	1327	Wyndham Park	HOLMVIEW	6	existing	Natural Areas	Landscape Amenit	South East	Bethania - Holmview	0.12
1327.N.La.e.x	1327	Wyndham Park	HOLMVIEW	6	existing	Natural Areas	Landscape Amenit	South East	Bethania - Holmview	1.07
1327.N.La.e.x	1327	Wyndham Park	HOLMVIEW	6	existing	Natural Areas	Landscape Amenit	South East	Bethania - Holmview	1.12
1327.N.La.e.x	1327	Wyndham Park	HOLMVIEW	6	existing	Natural Areas	Landscape Amenit	South East	Bethania - Holmview	0.38

1328.O.<N.e.x	1328	Devereaux Park	BORONIA HEIGHTS	7	existing	Other	<Null>	West	Boronia Heights-Park Ridge West	0.14
1329.O..e.x	1329	Timberline Pathway Park	FLAGSTONE	11	existing	Other	<Null>	Rural South	Flagstone	0.12
1330.R.Lo.e.x	1330	Highwood Park	FLAGSTONE	11	existing	Recreation	Local	Rural South	Flagstone	0.19
1331.R.Lo.e.x	1331	Ridgecrest Park	FLAGSTONE	11	existing	Recreation	Local	Rural South	Flagstone	0.31
1332.N.Ec.e.x	1332	Gumview Park	FLAGSTONE	11	existing	Natural Areas	Ecologically Sig	Rural South	Flagstone	1.34
1332.N.Ec.e.x	1332	Gumview Park	FLAGSTONE	11	existing	Natural Areas	Ecologically Sig	Rural South	Flagstone	0.64
1332.N.Ec.e.x	1332	Gumview Park	FLAGSTONE	11	existing	Natural Areas	Ecologically Sig	Rural South	Flagstone	0.06
1333.N.La.e.x	1333	Mallard Park	EAGLEBY	12	existing	Natural Areas	Landscape Amenit	South East	Eagleby	1.09
1333.N.La.e.x	1333	Mallard Park	EAGLEBY	12	existing	Natural Areas	Landscape Amenit	South East	Eagleby	0.40
1333.O..e.x	1333	Mallard Park	EAGLEBY	12	existing	Other	<Null>	South East	Eagleby	0.22
1334.N.La.e.x	1334	Myrtle Park	JIMBOOMBA	9	existing	Natural Areas	Landscape Amenit	Rural South	Rural South Balance	0.24
1334.N.La.e.x	1334	Myrtle Park	JIMBOOMBA	9	existing	Natural Areas	Landscape Amenit	Rural South	Rural South Balance	0.16
1334.N.La.e.x	1334	Myrtle Park	JIMBOOMBA	9	existing	Natural Areas	Landscape Amenit	Rural South	Rural South Balance	3.02

1335.O..e.x	1335	Riverbend Boulevard Roadside Park	RIVERBEND	9	existing	Other	<Null>	Rural South	Flagstone	0.33
1336.R.Co.e.x	1336	Skinnners Bushland Park	CARBROOK	10	existing	Recreation	Corridor	Rural North East	Rural North East Balance	0.62
1337.R.Lo.e.x	1337	Valley View Park	HOLMVIEW	6	existing	Recreation	Local	South East	Bethania - Holmview	0.97
1338.N.La.e.x	1338	Promenade Park	CORNUBIA	10	existing	Natural Areas	Landscape Amenit	East	Loganholme East	2.46
1339.N.La.e.x	1339	Norman Park	CORNUBIA	10	existing	Natural Areas	Landscape Amenit	East	Loganholme East	3.87
1340.N.La.e.x	1340	Gardiner Road Bushland Park	HOLMVIEW	6	existing	Natural Areas	Landscape Amenit	South East	Bethania - Holmview	1.02
1340.N.La.e.x	1340	Gardiner Road Bushland Park	HOLMVIEW	6	existing	Natural Areas	Landscape Amenit	South East	Bethania - Holmview	0.31
1340.N.La.e.x	1340	Gardiner Road Bushland Park	HOLMVIEW	6	existing	Natural Areas	Landscape Amenit	South East	Bethania - Holmview	0.62
1340.N.La.e.x	1340	Gardiner Road Bushland Park	HOLMVIEW	6	existing	Natural Areas	Landscape Amenit	South East	Bethania - Holmview	0.34
1340.N.La.e.x	1340	Gardiner Road Bushland Park	HOLMVIEW	6	existing	Natural Areas	Landscape Amenit	South East	Bethania - Holmview	0.27
1341.N.La.e.x	1341	Emerson Park	BANNOCKBURN	4	existing	Natural Areas	Landscape Amenit	South East	Wolffdene - Bahrs Scrub	4.29
1341.N.La.e.x	1341	Emerson Park	BANNOCKBURN	4	existing	Natural Areas	Landscape Amenit	South East	Wolffdene - Bahrs Scrub	1.18
1341.N.La.e.x	1341	Emerson Park	BANNOCKBURN	4	existing	Natural Areas	Landscape Amenit	South East	Wolffdene - Bahrs Scrub	1.17

1341.N.La.e.x	1341	Emerson Park	BANNOCKBURN	4	existing	Natural Areas	Landscape Amenit	South East	Wolffdene - Bahrs Scrub	0.35
1341.R.Lo.e.x	1341	Emerson Park	BANNOCKBURN	4	existing	Recreation	Local	South East	Wolffdene - Bahrs Scrub	0.58
1341.N.La.e.x	1341	Emerson Park	BANNOCKBURN	4	existing	Natural Areas	Landscape Amenit	South East	Wolffdene - Bahrs Scrub	0.15
1343.R.Lo.e.x	1343	Dirram Yani Park	FLAGSTONE	11	existing	Recreation	Local	Rural South	Flagstone	1.92
1343.N.La.e.x	1343	Dirram Yani Park	FLAGSTONE	11	existing	Natural Areas	Landscape Amenit	Rural South	Flagstone	0.15
1343.N.La.e.x	1343	Dirram Yani Park	FLAGSTONE	11	existing	Natural Areas	Landscape Amenit	Rural South	Flagstone	12.94
1345.C..e.x	1345	Chambers Flat Cemetery	CHAMBERS FLAT	8	existing	Cemetery	<Null>	Rural South East	Rural South East Balance	4.04
1346.C..e.x	1346	Logan Village Cemetery	LOGAN VILLAGE	4	existing	Cemetery	<Null>	Rural South East	Rural South East Balance	4.14
1347.C..e.x	1347	Maclean Cemetery	NORTH MACLEAN	11	existing	Cemetery	<Null>	Rural West	Rural West Balance	0.40
1348.C..e.x	1348	Parkhouse Cemetery	CEDAR CREEK	4	existing	Cemetery	<Null>	Rural South East	Logan Village - Yarrabilba	0.16
1348.C..e.x	1348	Parkhouse Cemetery	CEDAR CREEK	4	existing	Cemetery	<Null>	Rural South East	Logan Village - Yarrabilba	0.52
1349.R.Mi.e.x	1349	Elizabeth Garden	FLAGSTONE	11	existing	Recreation	Minor	Rural South	Flagstone	0.12
1350.R.Me.e.x	1350	Flagstone Parklands	FLAGSTONE	11	existing	Recreation	Metropolitan	Rural South	Flagstone	1.49

1350.R.Me.e.x	1350	Flagstone Parklands	FLAGSTONE	11	existing	Recreation	Metropolitan	Rural South	Flagstone	0.88
1350.R.Me.e.x	1350	Flagstone Parklands	FLAGSTONE	11	existing	Recreation	Metropolitan	Rural South	Flagstone	1.15
1351.R.Lo.f.x	1351	Conquest Park	FLAGSTONE	11	existing	Recreation	Local	Rural South	Flagstone	0.50
1352.R.Co.e.x	1352	Sebring Park	RIVERBEND	9	existing	Recreation	Corridor	Rural South	Flagstone	4.05
1352.R.Co.e.x	1352	Sebring Park	RIVERBEND	9	existing	Recreation	Corridor	Rural South	Flagstone	9.93
1353.R.Lo.e.x	1353	Lagoon Park	NEW BEITH	11	existing	Recreation	Local	Rural South	Flagstone	3.09
1354.O..e.x	1354	Whiteley Park	NEW BEITH	11	existing	Other	<Null>	Rural West	Rural West Balance	1.00
1355.R.Lo.e.x	1355	Crystal Brook Park	NEW BEITH	11	existing	Recreation	Local	Rural West	Rural West Balance	0.54
1356.O..e.x	1356	Everleigh Entrance Park	GREENBANK	11	existing	Other	<Null>	Rural West	Rural West Balance	0.79
1357.R.Di.e.x	1357	Everleigh Park	GREENBANK	11	existing	Recreation	District	Rural West	Rural West Balance	1.52
1357.R.Di.e.x	1357	Everleigh Park	GREENBANK	11	existing	Recreation	District	Rural West	Rural West Balance	0.09
1357.S.Me.e.x	1357	Everleigh Park	GREENBANK	11	existing	Sport	Metropolitan	Rural West	Rural West Balance	5.54
1358.R.Co.e.x	1358	Arbee Park	STOCKLEIGH	9	existing	Recreation	Corridor	Rural South East	Rural South East Balance	7.76
1358.R.Co.e.x	1358	Arbee Park	STOCKLEIGH	9	existing	Recreation	Corridor	Rural South East	Rural South East Balance	5.72



1358.N.La.e.x	1358	Arbee Park	STOCKLEIGH	9	existing	Natural Areas	Landscape Amenit	Rural South East	Rural South East Balance	1.07
1359.R.Lo.e.x	1359	Talbot Park	GREENBANK	11	existing	Recreation	Local	Rural West	Rural West Balance	0.80
1359.N.La.e.x	1359	Talbot Park	GREENBANK	11	existing	Natural Areas	Landscape Amenit	Rural West	Rural West Balance	2.87
1359.N.La.e.x	1359	Talbot Park	GREENBANK	11	existing	Natural Areas	Landscape Amenit	Rural West	Rural West Balance	2.10
1359.N.La.e.x	1359	Talbot Park	GREENBANK	11	existing	Natural Areas	Landscape Amenit	Rural West	Rural West Balance	0.98
1360.R.Lo.e.x	1360	Summerview Park	YARRABILBA	4	existing	Recreation	Local	Rural South East	Logan Village - Yarrabilba	0.71
1361.R.Mi.e.x	1361	Dew Park	YARRABILBA	4	existing	Recreation	Minor	Rural South East	Logan Village - Yarrabilba	0.05
1362.R.Lo.e.x	1362	Huggins Park	YARRABILBA	4	existing	Recreation	Local	Rural South East	Logan Village - Yarrabilba	0.52
1363.R.Mi.e.x	1363	Sepia Park	YARRABILBA	4	existing	Recreation	Minor	Rural South East	Logan Village - Yarrabilba	0.29
1364.R.Lo.e.x	1364	Daybreak Park	YARRABILBA	4	existing	Recreation	Local	Rural South East	Logan Village - Yarrabilba	3.14
1365.N.La.e.x	1365	Autumnfield Park	YARRABILBA	4	existing	Natural Areas	Landscape Amenit	Rural South East	Logan Village - Yarrabilba	0.76
1365.N.La.e.x	1365	Autumnfield Park	YARRABILBA	4	existing	Natural Areas	Landscape Amenit	Rural South East	Logan Village - Yarrabilba	2.53
1365.N.La.e.x	1365	Autumnfield Park	YARRABILBA	4	existing	Natural Areas	Landscape Amenit	Rural South East	Logan Village - Yarrabilba	3.39

1366.R.Di.e.x	1366	Darlington Parklands	YARRABILBA	4	existing	Recreation	District	Rural South East	Logan Village - Yarrabilba	6.55
1367.S.Di.e.x	1367	Shaw Street Oval	YARRABILBA	4	existing	Sport	District	Rural South East	Logan Village - Yarrabilba	4.83
1368.N.La.e.x	1368	Tallwoods Corridor	YARRABILBA	4	existing	Natural Areas	Landscape Amenit	Rural South East	Logan Village - Yarrabilba	1.97
1368.N.La.e.x	1368	Tallwoods Corridor	YARRABILBA	4	existing	Natural Areas	Landscape Amenit	Rural South East	Logan Village - Yarrabilba	0.25
1368.N.La.e.x	1368	Tallwoods Corridor	YARRABILBA	4	existing	Natural Areas	Landscape Amenit	Rural South East	Logan Village - Yarrabilba	7.52
1369.R.Lo.e.x	1369	Greenstone Park	YARRABILBA	4	existing	Recreation	Local	Rural South East	Logan Village - Yarrabilba	1.17
1370.R.Lo.e.x	1370	Foxx Park	YARRABILBA	4	existing	Recreation	Local	Rural South East	Logan Village - Yarrabilba	0.31
1371.R.Di.e.x	1371	Buxton Park	YARRABILBA	4	existing	Recreation	District	Rural South East	Logan Village - Yarrabilba	6.41
1371.N.La.e.x	1371	Buxton Park	YARRABILBA	4	existing	Natural Areas	Landscape Amenit	Rural South East	Logan Village - Yarrabilba	8.16
1371.O..e.x	1371	Buxton Park	YARRABILBA	4	existing	Other	<Null>	Rural South East	Logan Village - Yarrabilba	6.07
1372.R.Mi.e.x	1372	Arkose Park	YARRABILBA	4	existing	Recreation	Minor	Rural South East	Logan Village - Yarrabilba	0.08
1373.N.La.e.x	1373	Tullis Park	YARRABILBA	4	existing	Natural Areas	Landscape Amenit	Rural South East	Logan Village - Yarrabilba	1.80
1374.N.La.e.x	1374	Sommer Park	YARRABILBA	4	existing	Natural Areas	Landscape Amenit	Rural South East	Logan Village - Yarrabilba	1.48

1375.N.La.e.x	1375	Splendour Park	YARRABILBA	4	existing	Natural Areas	Landscape Amenit	Rural South East	Logan Village - Yarrabilba	1.50
1376.S.Me.e.x	1376	Mckinnon Sports Park South	YARRABILBA	4	existing	Sport	Metropolitan	Rural South East	Logan Village - Yarrabilba	7.04
1376.S.Me.e.x	1376	Mckinnon Sports Park South	YARRABILBA	4	existing	Sport	Metropolitan	Rural South East	Logan Village - Yarrabilba	0.70
1377.R.Lo.e.x	1377	Neumann Park	YARRABILBA	4	existing	Recreation	Local	Rural South East	Logan Village - Yarrabilba	1.29
1377.R.Mi.e.x	1377	Neumann Park	YARRABILBA	4	existing	Recreation	Minor	Rural South East	Logan Village - Yarrabilba	0.78
1379.R.Mi.e.x	1379	Fauna Way Park	YARRABILBA	4	existing	Recreation	Minor	Rural South East	Logan Village - Yarrabilba	0.22
1380.R.Mi.e.x	1380	Southwood Park	YARRABILBA	4	existing	Recreation	Minor	Rural South East	Logan Village - Yarrabilba	1.83
1382.R.Lo.e.x	1382	Yore Park	STOCKLEIGH	9	existing	Recreation	Local	Rural South East	Rural South East Balance	0.68
1382.R.Lo.e.x	1382	Yore Park	STOCKLEIGH	9	existing	Recreation	Local	Rural South East	Rural South East Balance	0.06
1383.N.La.e.x	1383	Peppertree Park	JIMBOOMBA	9	existing	Natural Areas	Landscape Amenit	Rural South	Rural South Balance	5.29
1383.R.Di.e.x	1383	Peppertree Park	JIMBOOMBA	9	existing	Recreation	District	Rural South	Rural South Balance	7.52
1383.N.La.e.x	1383	Peppertree Park	JIMBOOMBA	9	existing	Natural Areas	Landscape Amenit	Rural South	Rural South Balance	0.36
1384.N.La.e.x	1384	Weatherly Park	JIMBOOMBA	9	existing	Natural Areas	Landscape Amenit	Rural South	Rural South Balance	3.06

1384.N.La.e.x	1384	Weatherly Park	JIMBOOMBA	9	existing	Natural Areas	Landscape Amenit	Rural South	Rural South Balance	0.10
1384.N.La.e.x	1384	Weatherly Park	JIMBOOMBA	9	existing	Natural Areas	Landscape Amenit	Rural South	Rural South Balance	3.28
1384.N.La.e.x	1384	Weatherly Park	JIMBOOMBA	9	existing	Natural Areas	Landscape Amenit	Rural South	Rural South Balance	0.68
1384.N.La.e.x	1384	Weatherly Park	JIMBOOMBA	9	existing	Natural Areas	Landscape Amenit	Rural South	Rural South Balance	1.34
1384.N.La.e.x	1384	Weatherly Park	JIMBOOMBA	9	existing	Natural Areas	Landscape Amenit	Rural South	Rural South Balance	2.47
1384.N.La.e.x	1384	Weatherly Park	JIMBOOMBA	9	existing	Natural Areas	Landscape Amenit	Rural South	Rural South Balance	0.70
1385.N.La.e.x	1385	Sunday Reserve	JIMBOOMBA	9	existing	Natural Areas	Landscape Amenit	Rural South	Rural South Balance	10.52
1385.N.La.e.x	1385	Sunday Reserve	JIMBOOMBA	9	existing	Natural Areas	Landscape Amenit	Rural South	Rural South Balance	2.34
1385.N.La.e.x	1385	Sunday Reserve	JIMBOOMBA	9	existing	Natural Areas	Landscape Amenit	Rural South	Rural South Balance	6.98
1385.N.La.e.x	1385	Sunday Reserve	JIMBOOMBA	9	existing	Natural Areas	Landscape Amenit	Rural South	Rural South Balance	2.83
1385.N.La.e.x	1385	Sunday Reserve	JIMBOOMBA	9	existing	Natural Areas	Landscape Amenit	Rural South	Rural South Balance	0.09
1386.R.Lo.e.x	1386	Songbird Park	FLAGSTONE	11	existing	Recreation	Local	Rural South	Flagstone	0.47
1387.R.Lo.e.x	1387	Colville Park	GREENBANK	11	existing	Recreation	Local	West	Boronia Heights-Park Ridge West	0.94

1387.O..e.x	1387	Colville Park	GREENBANK	11	existing	Other	<Null>	West	Boronia Heights-Park Ridge West	0.97
1388.N.La.e.x	1388	Elwyn Park	VERESDALE SCRUB	9	existing	Natural Areas	Landscape Amenit	Rural South	Rural South Balance	3.80
1388.N.La.e.x	1388	Elwyn Park	VERESDALE SCRUB	9	existing	Natural Areas	Landscape Amenit	Rural South	Rural South Balance	4.68
1389.N.La.e.x	1389	Bedelia Park	WOODHILL	9	existing	Natural Areas	Landscape Amenit	Rural South	Rural South Balance	1.38
1390.R.Lo.e.x	1390	Haven Park	BAHRS SCRUB	6	existing	Recreation	Local	South East	Wolffdene - Bahrs Scrub	0.74
1390.N.La.e.x	1390	Haven Park	BAHRS SCRUB	6	existing	Natural Areas	Landscape Amenit	South East	Wolffdene - Bahrs Scrub	0.67
1390.N.La.e.x	1390	Haven Park	BAHRS SCRUB	6	existing	Natural Areas	Landscape Amenit	South East	Wolffdene - Bahrs Scrub	0.46
1391.R.Mi.e.x	1391	Bronzewing Park	BAHRS SCRUB	6	existing	Recreation	Minor	South East	Wolffdene - Bahrs Scrub	0.32
1391.N.La.e.x	1391	Bronzewing Park	BAHRS SCRUB	6	existing	Natural Areas	Landscape Amenit	South East	Wolffdene - Bahrs Scrub	1.33
1391.N.La.e.x	1391	Bronzewing Park	BAHRS SCRUB	6	existing	Natural Areas	Landscape Amenit	South East	Wolffdene - Bahrs Scrub	0.14
1391.N.La.e.x	1391	Bronzewing Park	BAHRS SCRUB	6	existing	Natural Areas	Landscape Amenit	South East	Wolffdene - Bahrs Scrub	0.21
1391.N.La.e.x	1391	Bronzewing Park	BAHRS SCRUB	6	existing	Natural Areas	Landscape Amenit	South East	Wolffdene - Bahrs Scrub	0.02
1392.R.Lo.e.x	1392	Belyando Park	HOLMVIEW	6	existing	Recreation	Local	South East	Bethania - Holmview	0.39

1393.N.La.e.x	1393	Sandover Park	HOLMVIEW	6	existing	Natural Areas	Landscape Amenit	South East	Bethania - Holmview	2.53
1393.N.La.e.x	1393	Sandover Park	HOLMVIEW	6	existing	Natural Areas	Landscape Amenit	South East	Bethania - Holmview	0.75
1393.N.La.e.x	1393	Sandover Park	HOLMVIEW	6	existing	Natural Areas	Landscape Amenit	South East	Bethania - Holmview	1.03
1394.R.Lo.e.x	1394	Baspa Park	HOLMVIEW	6	existing	Recreation	Local	South East	Bethania - Holmview	0.15
1395.N.La.e.x	1395	Boyne Reserve	HOLMVIEW	6	existing	Natural Areas	Landscape Amenit	South East	Bethania - Holmview	1.55
1395.N.La.e.x	1395	Boyne Reserve	HOLMVIEW	6	existing	Natural Areas	Landscape Amenit	South East	Bethania - Holmview	1.71
1395.N.La.e.x	1395	Boyne Reserve	HOLMVIEW	6	existing	Natural Areas	Landscape Amenit	South East	Bethania - Holmview	1.35
1395.N.La.e.x	1395	Boyne Reserve	HOLMVIEW	6	existing	Natural Areas	Landscape Amenit	South East	Bethania - Holmview	0.20
1395.N.La.e.x	1395	Boyne Reserve	HOLMVIEW	6	existing	Natural Areas	Landscape Amenit	South East	Bethania - Holmview	0.43
1395.N.La.e.x	1395	Boyne Reserve	HOLMVIEW	6	existing	Natural Areas	Landscape Amenit	South East	Bethania - Holmview	0.30
1396.N.Ec.e.x	1396	Mount Warren Environmental Reserve	MOUNT WARREN PARK	12	existing	Natural Areas	Ecologically Sig	South East	Beenleigh - Mt Warren Park	18.63
1396.N.Ec.e.x	1396	Mount Warren Environmental Reserve	MOUNT WARREN PARK	12	existing	Natural Areas	Ecologically Sig	South East	Beenleigh - Mt Warren Park	1.93
1396.N.Ec.e.x	1396	Mount Warren Environmental Reserve	MOUNT WARREN PARK	12	existing	Natural Areas	Ecologically Sig	South East	Beenleigh - Mt Warren Park	1.69

1397.R.Co.e.x	1397	South Quarter Park	LOGANLEA	6	existing	Recreation	Corridor	South	Loganlea	0.47
1397.N.La.e.x	1397	South Quarter Park	LOGANLEA	6	existing	Natural Areas	Landscape Amenit	South	Loganlea	5.66
1398.R.Co.e.x	1398	Wharf Street Reserve	WATERFORD WEST	5	existing	Recreation	Corridor	South	Loganlea	0.20
1398.R.Co.e.x	1398	Wharf Street Reserve	WATERFORD WEST	5	existing	Recreation	Corridor	South	Loganlea	0.19
1398.R.Co.e.x	1398	Wharf Street Reserve	WATERFORD WEST	5	existing	Recreation	Corridor	South	Loganlea	0.18
1398.R.Co.e.x	1398	Wharf Street Reserve	WATERFORD WEST	5	existing	Recreation	Corridor	South	Loganlea	0.31
1398.N.La.e.x	1398	Wharf Street Reserve	WATERFORD WEST	5	existing	Natural Areas	Landscape Amenit	South	Loganlea	0.20
1399.N.La.e.x	1399	Watercress Reserve	Cornubia	10	existing	Natural Areas	Landscape Amenit	East	Loganholme East	2.26
1399.N.La.e.x	1399	Watercress Reserve	Cornubia	10	existing	Natural Areas	Landscape Amenit	East	Loganholme East	2.06
1399.N.La.e.x	1399	Watercress Reserve	Cornubia	10	existing	Natural Areas	Landscape Amenit	East	Loganholme East	0.40
1399.N.La.e.x	1399	Watercress Reserve	Cornubia	10	existing	Natural Areas	Landscape Amenit	East	Loganholme East	1.31
1399.N.La.e.x	1399	Watercress Reserve	Cornubia	10	existing	Natural Areas	Landscape Amenit	East	Loganholme East	2.28
1400.N.La.e.x	1400	Timor Reserve	Loganholme	10	existing	Natural Areas	Landscape Amenit	East	Loganholme East	0.08

1400.N.La.e.x	1400	Timor Reserve	Loganholme	10	existing	Natural Areas	Landscape Amenit	East	Loganholme East	0.09
1401.S.Di.e.x	1401	Cronulla Park	SLACKS CREEK	3	existing	Sport	District	North	Rosedale South - Springwood	10.22
1402.N.Ec.e.x	1402	Berrinba Wildlife Corridor	Berrinba	5	existing	Natural Areas	Ecologically Sig	North	Logan Central - Woodridge	2.82
1402.N.Ec.e.x	1402	Berrinba Wildlife Corridor	Berrinba	5	existing	Natural Areas	Ecologically Sig	North	Logan Central - Woodridge	4.02
1402.N.Ec.e.x	1402	Berrinba Wildlife Corridor	Berrinba	5	existing	Natural Areas	Ecologically Sig	North	Logan Central - Woodridge	2.76
1402.N.Ec.e.x	1402	Berrinba Wildlife Corridor	Berrinba	5	existing	Natural Areas	Ecologically Sig	North	Logan Central - Woodridge	2.57
1402.N.Ec.e.x	1402	Berrinba Wildlife Corridor	Berrinba	5	existing	Natural Areas	Ecologically Sig	North	Logan Central - Woodridge	2.46
1402.N.Ec.e.x	1402	Berrinba Wildlife Corridor	BERRINBA	5	existing	Natural Areas	Ecologically Sig	North	Logan Central - Woodridge	1.88
1402.N.Ec.e.x	1402	Berrinba Wildlife Corridor	BERRINBA	5	existing	Natural Areas	Ecologically Sig	North	Logan Central - Woodridge	1.56
1403.S.Di.e.x	1403	Belivah Sport Park	BELIVAH	4	existing	Sport	District	Rural South East	Rural South East Balance	3.06
1404.N.Ec.e.x	1404	Rosia Park	PARK RIDGE	8	existing	Natural Areas	Ecologically Sig	West	Boronia Heights-Park Ridge West	5.98
1404.N.Ec.e.x	1404	Rosia Park	PARK RIDGE	8	existing	Natural Areas	Ecologically Sig	West	Boronia Heights-Park Ridge West	4.05
1404.R.Di.e.x	1404	Rosia Park	PARK RIDGE	8	existing	Recreation	District	West	Boronia Heights-Park Ridge West	32.11



1404.S.Me.e.x	1404	Rosia Park	PARK RIDGE	8	existing	Sport	Metropolitan	West	Boronia Heights-Park Ridge West	20.31
1405.N.Ec.e.x	1405	Park Ridge Reserve	PARK RIDGE	8	existing	Natural Areas	Ecologically Sig	West	Boronia Heights-Park Ridge West	11.42
1406.O..e.x	1406	Huntley Park	PARK RIDGE	8	existing	Other	<Null>	South	Logan Reserve - Park Ridge East	0.35
1406.O..e.x	1406	Huntley Park	PARK RIDGE	8	existing	Other	<Null>	South	Logan Reserve - Park Ridge East	0.79
1407.R.Lo.e.x	1407	East Beaumont Park	PARK RIDGE	8	existing	Recreation	Local	South	Logan Reserve - Park Ridge East	1.05
1408.R.Lo.e.x	1408	Chambers Ridge Park	PARK RIDGE	8	existing	Recreation	Local	South	Logan Reserve - Park Ridge East	0.50
1409.N.La.e.x	1409	Schmidts Creek Corridor Park	LOGAN RESERVE	8	existing	Natural Areas	Landscape Amenit	South	Logan Reserve - Park Ridge East	2.24
1409.N.La.e.x	1409	Schmidts Creek Corridor Park	LOGAN RESERVE	8	existing	Natural Areas	Landscape Amenit	South	Logan Reserve - Park Ridge East	12.95
1409.N.La.e.x	1409	Schmidts Creek Corridor Park	LOGAN RESERVE	8	existing	Natural Areas	Landscape Amenit	South	Logan Reserve - Park Ridge East	2.47
1410.N.La.e.x	1410	Buttuta Park	LOGAN RESERVE	8	existing	Natural Areas	Landscape Amenit	South	Logan Reserve - Park Ridge East	1.99
1410.N.La.e.x	1410	Buttuta Park	LOGAN RESERVE	8	existing	Natural Areas	Landscape Amenit	South	Logan Reserve - Park Ridge East	3.42
1410.R.Lo.e.x	1410	Buttuta Park	LOGAN RESERVE	8	existing	Recreation	Local	South	Logan Reserve - Park Ridge East	0.93
1411.N.La.e.x	1411	Bertha Park	LOGAN RESERVE	8	existing	Natural Areas	Landscape Amenit	South	Logan Reserve - Park Ridge East	1.38

1411.N.La.e.x	1411	Bertha Park	LOGAN RESERVE	8	existing	Natural Areas	Landscape Amenit	South	Logan Reserve - Park Ridge East	2.02
1412.N.La.e.x	1412	Wickham Forest Reserve	CEDAR CREEK	4	existing	Natural Areas	Landscape Amenit	Rural South East	Logan Village - Yarrabilba	10.48
1413.R.Lo.e.x	1413	Beenleigh Town Square	BEENLEIGH	12	existing	Recreation	Local	South East	Beenleigh - Mt Warren Park	0.04
1413.R.Lo.e.x	1413	Beenleigh Town Square	BEENLEIGH	12	existing	Recreation	Local	South East	Beenleigh - Mt Warren Park	0.20
1413.R.Lo.e.x	1413	Beenleigh Town Square	BEENLEIGH	12	existing	Recreation	Local	South East	Beenleigh - Mt Warren Park	0.35
1414.S.Di.e.x	1414	Stoneleigh Reserve Park	LOGAN RESERVE	8	existing	Sport	District	South	Logan Reserve - Park Ridge East	4.02
1414.R.Lo.e.x	1414	Stoneleigh Reserve Park	LOGAN RESERVE	8	existing	Recreation	Local	South	Logan Reserve - Park Ridge East	1.10
1415.N.Ec.e.x	1415	Garragoolba Reserve	GREENBANK	11	existing	Natural Areas	Ecologically Sig	Rural West	Rural West Balance	18.48
1417.N.La.e.x	1417	Yagoi Wildlife Corridor	YARRABILBA	4	existing	Natural Areas	Landscape Amenit	Rural South East	Logan Village - Yarrabilba	12.78
1417.N.La.e.x	1417	Yagoi Wildlife Corridor	YARRABILBA	4	existing	Natural Areas	Landscape Amenit	Rural South East	Logan Village - Yarrabilba	0.24
1417.R.Mi.e.x	1417	Yagoi Wildlife Corridor	YARRABILBA	4	existing	Recreation	Minor	Rural South East	Logan Village - Yarrabilba	0.74
1417.N.La.e.x	1417	Yagoi Wildlife Corridor	YARRABILBA	4	existing	Natural Areas	Landscape Amenit	Rural South East	Logan Village - Yarrabilba	3.71
1418.R.Lo.e.x	1418	Byron Park	JIMBOOMBA	9	existing	Recreation	Local	Rural South	Jimboomba	1.00

1421.N.La.e.x	1421	Schmidts Creek Park North	LOGAN RESERVE	8	existing	Natural Areas	Landscape Amenit	South	Logan Reserve - Park Ridge East	3.13
1421.R.Mi.e.x	1421	Schmidts Creek Park North	LOGAN RESERVE	8	existing	Recreation	Minor	South	Logan Reserve - Park Ridge East	0.11
1421.N.La.e.x	1421	Schmidts Creek Park North	LOGAN RESERVE	8	existing	Natural Areas	Landscape Amenit	South	Logan Reserve - Park Ridge East	4.33
1426.N.La.e.x	1426	Discovery Park	BAHRS SCRUB	6	existing	Natural Areas	Landscape Amenit	South East	Wolffdene - Bahrs Scrub	1.09
1426.R.Lo.e.x	1426	Discovery Park	BAHRS SCRUB	6	existing	Recreation	Local	South East	Wolffdene - Bahrs Scrub	0.19
1426.N.La.e.x	1426	Discovery Park	BAHRS SCRUB	6	existing	Natural Areas	Landscape Amenit	South East	Wolffdene - Bahrs Scrub	0.75
1426.N.La.e.x	1426	Discovery Park	BAHRS SCRUB	6	existing	Natural Areas	Landscape Amenit	South East	Wolffdene - Bahrs Scrub	1.40
1426.N.La.e.x	1426	Discovery Park	BAHRS SCRUB	6	existing	Natural Areas	Landscape Amenit	South East	Wolffdene - Bahrs Scrub	0.27
1426.R.Lo.e.x	1426	Discovery Park	BAHRS SCRUB	6	existing	Recreation	Local	South East	Wolffdene - Bahrs Scrub	0.50
1426.R.Lo.e.x	1426	Discovery Park	BAHRS SCRUB	6	existing	Recreation	Local	South East	Wolffdene - Bahrs Scrub	0.33
1426.N.La.e.x	1426	Discovery Park	BAHRS SCRUB	6	existing	Natural Areas	Landscape Amenit	South East	Wolffdene - Bahrs Scrub	0.21
1426.N.La.e.x	1426	Discovery Park	BAHRS SCRUB	6	existing	Natural Areas	Landscape Amenit	South East	Wolffdene - Bahrs Scrub	0.15
1426.R.Lo.e.x	1426	Discovery Park	BAHRS SCRUB	6	existing	Recreation	Local	South East	Wolffdene - Bahrs Scrub	0.10

1426.R.Lo.e.x	1426	Discovery Park	BAHRS SCRUB	6	existing	Recreation	Local	South East	Wolffdene - Bahrs Scrub	0.04
1427.R.Lo.e.x	1427	Fig Tree Park	BAHRS SCRUB	6	existing	Recreation	Local	South East	Wolffdene - Bahrs Scrub	0.50
1428.R.Lo.e.x	1428	Leaf Park	GREENBANK	11	existing	Recreation	Local	Rural West	Rural West Balance	0.50
1446.N.La.e.x	1446	Split Log Park	NEW BEITH	11	existing	Natural Areas	Landscape Amenit	Rural South	Flagstone	3.87
1450.R.Lo.e.x	1450	Borrol Lookout	YARRABILBA	4	existing	Recreation	Local	Rural South East	Logan Village - Yarrabilba	3.14
1453.R.Lo.e.x	1453	Mikaella Park	LOGAN RESERVE	8	existing	Recreation	Local	South	Logan Reserve - Park Ridge East	0.40
1455.R.Co.x	1455	Logan Reserve Riverside Park	LOGAN RESERVE	8	existing	Recreation	Corridor	South	Logan Reserve - Park Ridge East	2.66
1455.R.Co.e.x	1455	Logan Reserve Riverside Park	LOGAN RESERVE	8	existing	Recreation	Corridor	South	Logan Reserve - Park Ridge East	1.29
1455.R.Co.e.x	1455	Logan Reserve Riverside Park	LOGAN RESERVE	8	existing	Recreation	Corridor	South	Logan Reserve - Park Ridge East	6.86
1455.R.Co.e.x	1455	Logan Reserve Riverside Park	LOGAN RESERVE	8	existing	Recreation	Corridor	South	Logan Reserve - Park Ridge East	0.38
1458.R.Co.e.x	1458	Jimboomba Riverside Park	JIMBOOMBA	9	existing	Recreation	Corridor	Rural South	Jimboomba	0.52
1458.R.Co.e.x	1458	Jimboomba Riverside Park	JIMBOOMBA	9	existing	Recreation	Corridor	Rural South	Jimboomba	2.51
1460.N.La.f.x	1460	Barcoo Park	LOGAN RESERVE	8	existing	Natural Areas	Landscape Amenit	South	Logan Reserve - Park Ridge East	1.14

1460.N.La.e.x	1460	Barcoo Park	LOGAN RESERVE	8	existing	Natural Areas	Landscape Amenit	South	Logan Reserve - Park Ridge East	1.87
1535.R.Lo.e.x	1535	Hogg Park	LOGAN RESERVE	8	existing	Recreation	Local	South	Logan Reserve - Park Ridge East	0.71
1588.N.Ec.e.x	1588	Bahrs Hill Park	BAHRS SCRUB	6	existing	Natural Areas	Ecologically Sig	South East	Wolffdene - Bahrs Scrub	32.21
1588.N.Ec.e.x	1588	Bahrs Hill Park	BAHRS SCRUB	6	existing	Natural Areas	Ecologically Sig	South East	Wolffdene - Bahrs Scrub	15.10
1600.O..e.x	1600	Tranquillity Park	EAGLEBY	12	existing	Other	<Null>	South East	Eagleby	0.31
1601.N.La.e.x	1601	Academy Park	BROWNS PLAINS	7	existing	Natural Areas	Landscape Amenit	West	Browns Plains	0.10
1603.R.Lo.e.x	1603	Tivoli Park	GREENBANK	11	existing	Recreation	Local	Rural West	Rural West Balance	0.66
1604.R.Mi.e.x	1604	Highgate Garden	FLAGSTONE	11	existing	Recreation	Minor	Rural South	Flagstone	0.09
1605.R.Lo.e.x	1605	Centre Place	ROCHEDALE SOUTH	1	existing	Recreation	Local	North	Rochedale South - Springwood	0.03
1606.R.Mi.e.x	1606	Wilby Garden	FLAGSTONE	11	existing	Recreation	Minor	Rural South	Flagstone	0.10
1607.N.La.e.x	1607	Middlemount Park	HOLMVIEW	6	existing	Natural Areas	Landscape Amenit	South East	Bethania - Holmview	0.07
1607.N.La.e.x	1607	Middlemount Park	HOLMVIEW	6	existing	Natural Areas	Landscape Amenit	South East	Bethania - Holmview	0.74
1608.N.La.e.x	1608	Karumba Park	HOLMVIEW	6	existing	Natural Areas	Landscape Amenit	South East	Bethania - Holmview	0.26

1608.N.La.e.x	1608	Karumba Park	HOLMVIEW	6	existing	Natural Areas	Landscape Amenit	South East	Bethania - Holmview	0.35
1609.N.La.e.x	1609	Goshawk Park	BAHRS SCRUB	6	existing	Natural Areas	Landscape Amenit	South East	Wolffdene - Bahrs Scrub	0.35
1609.N.La.e.x	1609	Goshawk Park	BAHRS SCRUB	6	existing	Natural Areas	Landscape Amenit	South East	Wolffdene - Bahrs Scrub	0.22
1610.N.La.e.x	1610	Fitzroy Park	HOLMVIEW	6	existing	Natural Areas	Landscape Amenit	South East	Bethania - Holmview	1.31
1611.N.La.e.x	1611	Dysart Park	HOLMVIEW	6	existing	Natural Areas	Landscape Amenit	South East	Bethania - Holmview	0.17
1611.N.La.e.x	1611	Dysart Park	HOLMVIEW	6	existing	Natural Areas	Landscape Amenit	South East	Bethania - Holmview	0.13
1612.N.La.e.x	1612	Mercantile Park	PARK RIDGE	8	existing	Natural Areas	Landscape Amenit	South	Logan Reserve - Park Ridge East	5.89
1612.N.La.e.x	1612	Mercantile Park	CRESTMead	8	existing	Natural Areas	Landscape Amenit	South	Logan Reserve - Park Ridge East	0.42
1613.N.La.e.x	1613	Longfin Park	NEW BEITH	11	existing	Natural Areas	Landscape Amenit	Rural South	Flagstone	7.03
1614.N.Ec.e.x	1614	Cooingie Range	LOGAN VILLAGE	4	existing	Natural Areas	Ecologically Sig	Rural South East	Rural South East Balance	84.53
1615.N.La.e.x	1615	Carbrook Wetlands Conservation Park	CARBROOK	10	existing	Natural Areas	Landscape Amenit	Rural North East	Rural North East Balance	184.57
1616.N.La.x	1616	Rainbird Park	LOGAN RESERVE	8	existing	Natural Areas	Landscape Amenit	South	Logan Reserve - Park Ridge East	3.63
1616.N.La.e.x	1616	Rainbird Park	LOGAN RESERVE	8	existing	Natural Areas	Landscape Amenit	South	Logan Reserve - Park Ridge East	0.93

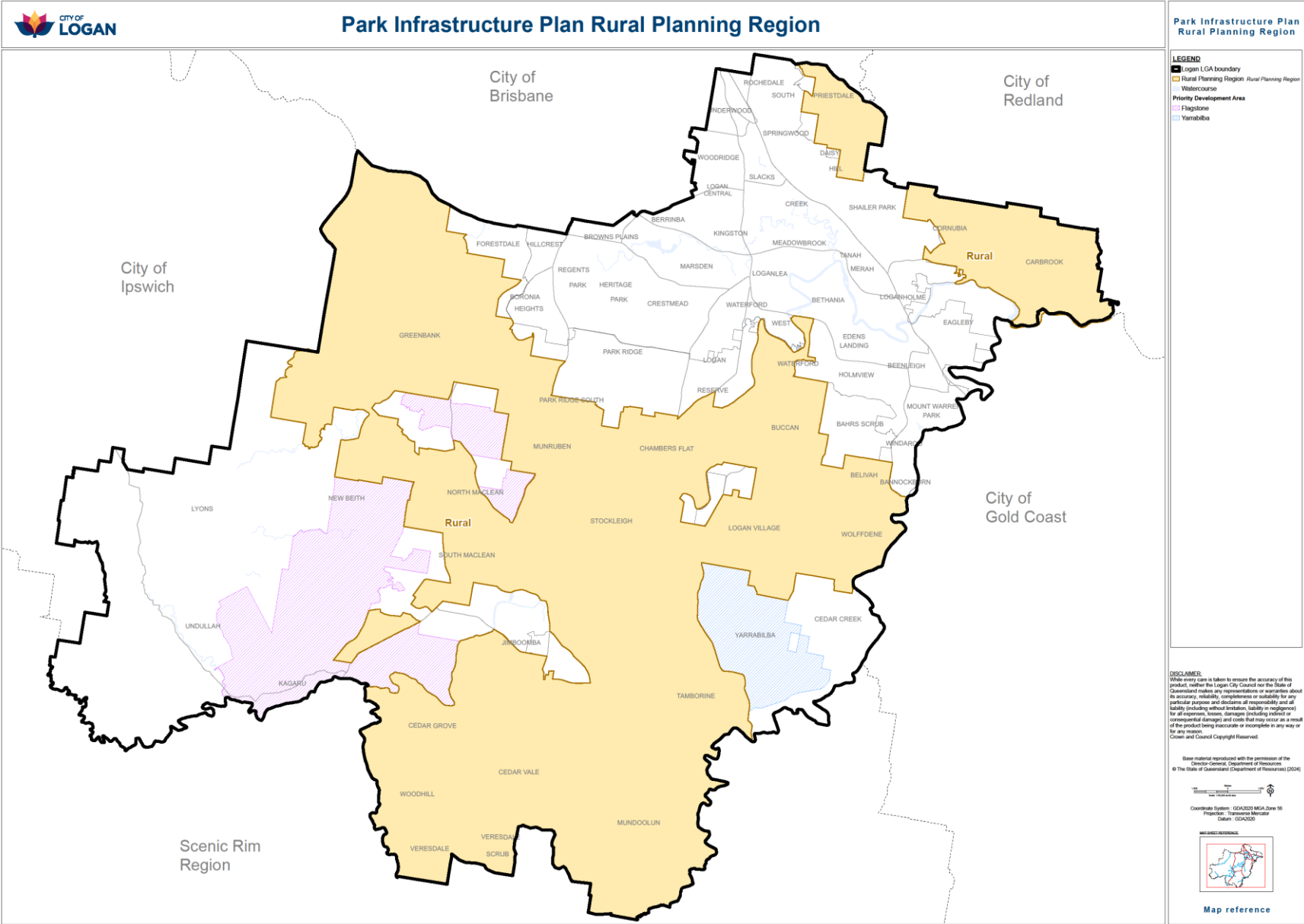
1628.R.Lo.e.x	1628	Farrow Park	CHAMBERS FLAT	8	existing	Recreation	Local	South	Logan Reserve - Park Ridge East	1.00
1629.e.N.La.x	1629	Mercantile Park	PARK RIDGE	8	existing	Natural Areas	Landscape Amenit	South	Logan Reserve - Park Ridge East	3.75
1629.e.N.La.x	1629	Mercantile Park	PARK RIDGE	8	existing	Natural Areas	Landscape Amenit	South	Logan Reserve - Park Ridge East	0.53
1630.N.La.e.x	1630	Ooah Park	BUCCAN	4	existing	Natural Areas	Landscape Amenit	Rural South East	Rural South East Balance	22.49
1630.N.La.e.x	1630	Ooah Park	BUCCAN	4	existing	Natural Areas	Landscape Amenit	Rural South East	Rural South East Balance	19.37
1631.N.Ec.e.x	1631	Birnam Range Reserve East	TAMBORINE	9	existing	Natural Areas	Ecologically Sig	Rural South East	Rural South East Balance	22.62
1632.R.Lo.e.x	1632	Amundsen Park	LOGAN RESERVE	8	existing	Natural Areas	Landscape Amenit	South	Logan Reserve - Park Ridge East	1.96
1632.R.Lo.e.x	1632	Amundsen Park	LOGAN RESERVE	8	existing	Recreation	Local	South	Logan Reserve - Park Ridge East	1.86
1633.N.La.e.x	1633	Australis Park	GREENBANK	11	existing	Natural Areas	Landscape Amenit	Rural West	Rural West Balance	3.12
1633.N.La.e.x	1633	Australis Park	GREENBANK	11	existing	Natural Areas	Landscape Amenit	Rural West	Rural West Balance	0.59
1634.N.La.e.x	1634	Pathfinder Park	WOODHILL	9	existing	Natural Areas	Landscape Amenit	Rural South	Rural South Balance	3.79
1634.N.La.e.x	1634	Pathfinder Park	WOODHILL	9	existing	Natural Areas	Landscape Amenit	Rural South	Rural South Balance	1.83
1635.N.La.e.x	1635	Basswood Park	Park Ridge	8	existing	Natural Areas	Landscape Amenit	South	Logan Reserve - Park Ridge East	2.26


1635.N.La.e.x	1635	Basswood Park	PARK RIDGE	8	existing	Natural Areas	Landscape Amenit	South	Logan Reserve - Park Ridge East	0.95
1636.R.Lo.e.x	1636	Ironbark Park	BAHRS SCRUB	6	existing	Recreation	Local	South	Wolffdene - Bahrs Scrub	0.14
1637.N.La.e.x	1637	Melaleuca Park	BAHRS SCRUB	6	existing	Natural Areas	Landscape Amenit	South	Wolffdene - Bahrs Scrub	0.18
1637.N.La.e.x	1637	Melaleuca Park	BAHRS SCRUB	6	existing	Natural Areas	Landscape Amenit	South	Wolffdene - Bahrs Scrub	0.06
1638.N.La.e.x	1638	Sawmill Park	GREENBANK	11	existing	Natural Areas	Landscape Amenit	Rural West	Rural West Balance	1.20
1638.N.La.e.x	1638	Sawmill Park	GREENBANK	11	existing	Natural Areas	Landscape Amenit	Rural West	Rural West Balance	0.73
1639.N.La.e.x	1639	Angelsea Park	GREENBANK	11	existing	Natural Areas	Landscape Amenit	West	Boronia Heights-Park Ridge West	0.40
1640.O..e.x	1640	Guroman Park	GREENBANK	11	existing	Other	<Null>	Rural West	Rural West Balance	0.49
1640.O..e.x	1640	Guroman Park	GREENBANK	11	existing	Other	<Null>	Rural West	Rural West Balance	0.49
1641.N.La.e.x	1641	White Oak Park	BAHRS SCURB	6	existing	Natural Areas	Landscape Amenit	South	Wolffdene - Bahrs Scrub	1.79
1642.N.La.e.x	1642	Belhaven Park	YARRABILBA	4	existing	Natural Areas	Landscape Amenit	Rural South East	Logan Village - Yarrabilba	0.53
1643.N.La.e.x	1643	Glen Park South	LOGAN RESERVE	8	existing	Natural Areas	Landscape Amenit	South	Logan Reserve - Park Ridge East	1.05
1644.R.Mi.e.x	1644	Liberty Roadside Park	FLAGSTONE	11	existing	Recreation	Minor	Rural South	Flagstone	0.11

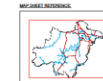


5027.R.Lo.e.x	5027	Bernice Park	LOGANLEA	6	existing	Recreation	Local	South	Loganlea	0.50
---------------	------	--------------	----------	---	----------	------------	-------	-------	----------	------

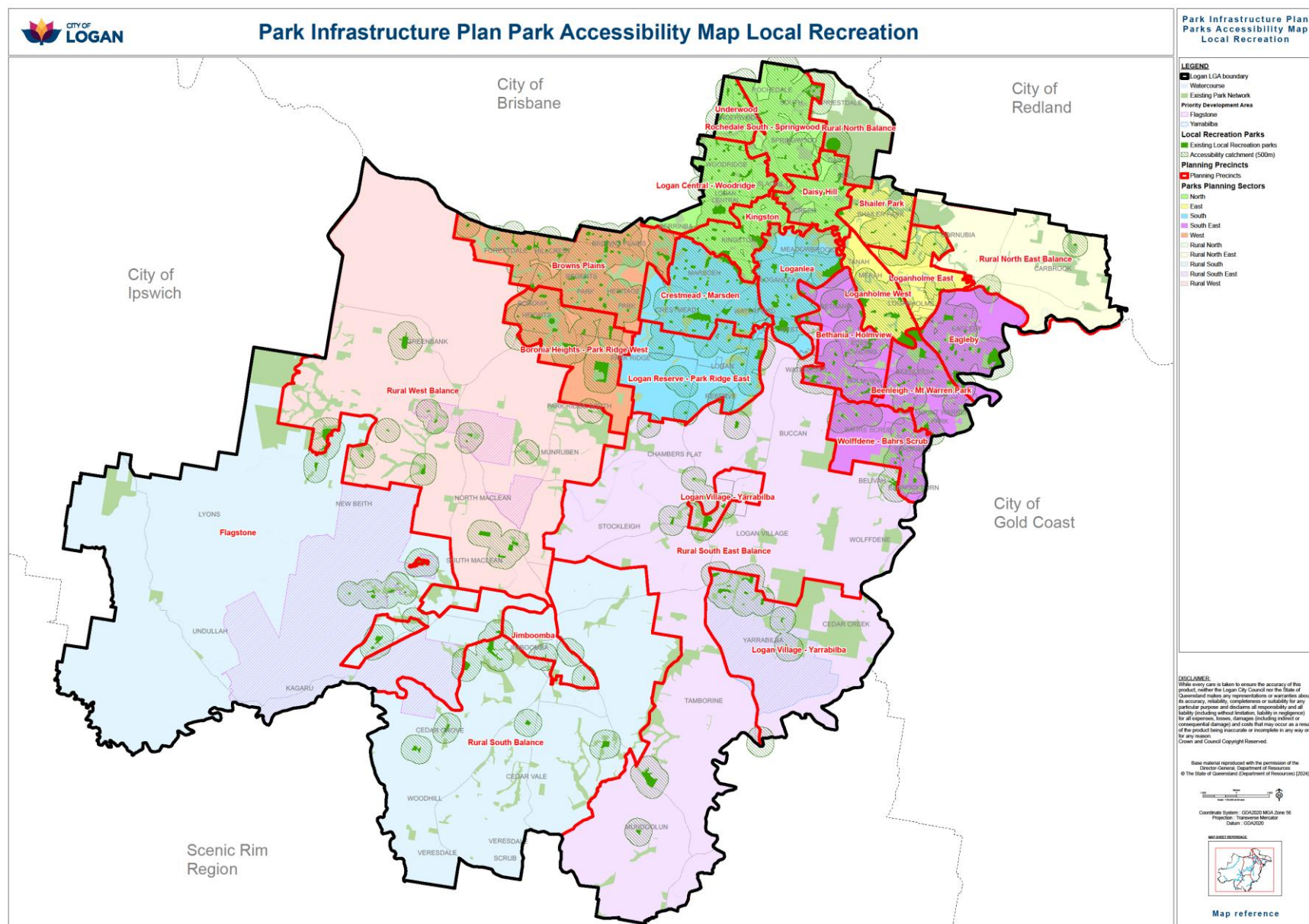
Appendix 3 – Planning Boundary Maps



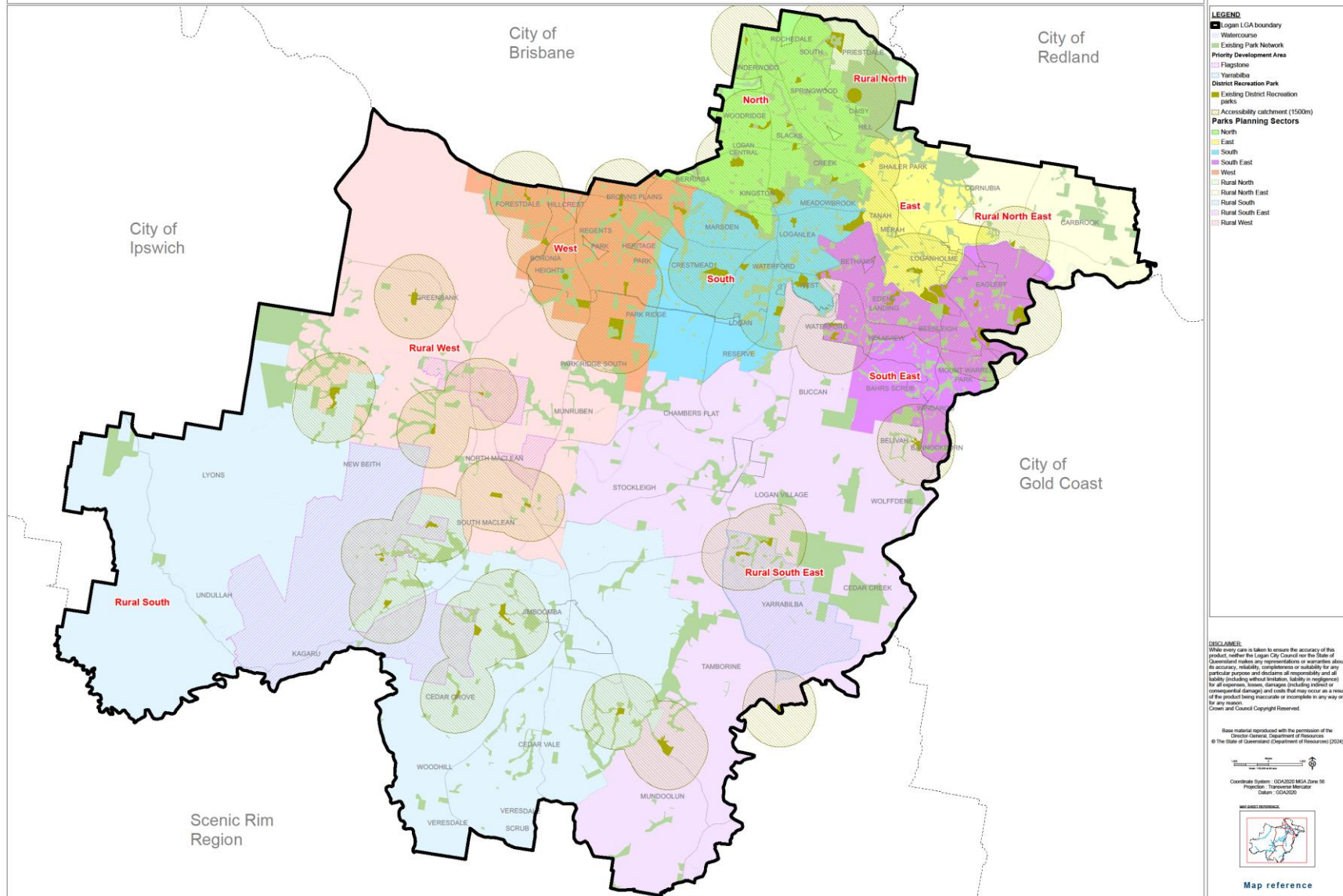


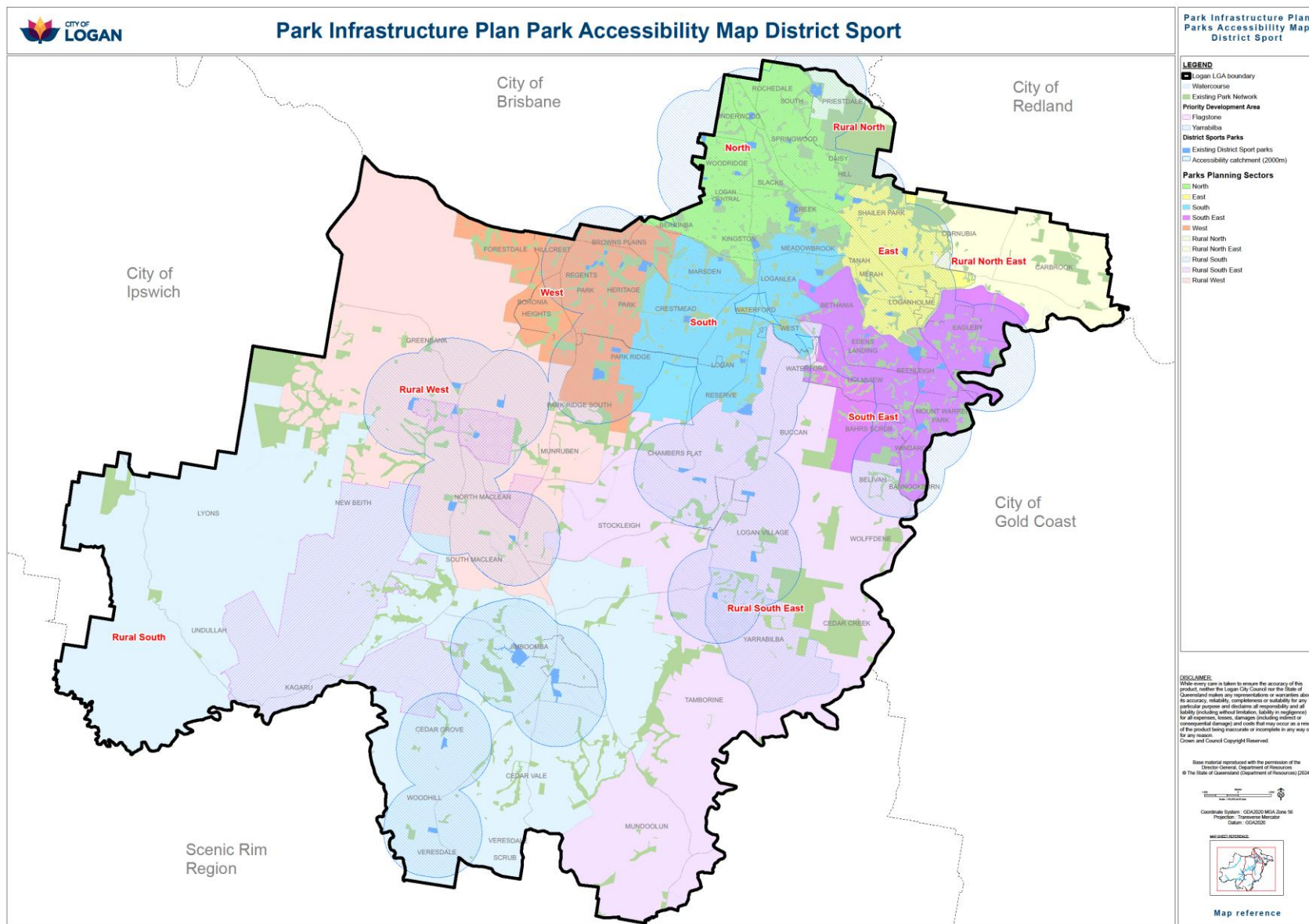


## Appendix 4 – Park Accessibility Maps









## Appendix 5 – Parks Embellishment Costing Matrix

Classification	Area (m²)	Artwork	BBQ (Electric)	Bins - General	Bins - Recycle	Covered Seating - Small	Covered Seating - Large	Dog off leash area - Small (8m x 4m)	Dog off leash area - Large (10m x 5m)	Drainage (sub-surface)	Drinking fountain and hose cabinet	Electrical Connection	Fencing / bollards	Locking rail	Field / court lighting	Fitness equipment	Garden bed	Goal post / line marking	Internal roads	Interpretive Signage	Irrigation	Lighting (safety)	Maintenance Access	Half basketball court	Multi-use court	Parking	Pathways, cycleways and trails	Park name sign	Playground - 200sqm of softfall and equipment	Playground - 400sqm of softfall and equipment	Playground - 600sqm of softfall and equipment	Playing field	Scoreboard	Seating	Shade tree	Skate Park / BMX / Learn to cycle - Small	Skate Park / BMX / Learn to cycle - Large	Sport club facility	Toilets	Turf - Recreation District	Turf - Recreation Metropolitan	Turf - Corridor	Turf - Sport District	Turf - Sport Metropolitan	Hard Stand - Civic Park	Total Embellishment Value
		\$ 25,000	\$ 15,927	\$ 3,323	\$ 3,323	\$ 27,654	\$ 39,099	\$ 67,869	\$ 84,359	\$ 75	\$ 20,094	\$ -	\$ 115	\$ 1,650	\$ 200,000	\$ 82,682	\$ 1,050	\$ 29,776	\$ 850	\$ 3,450	\$ 38,672	\$ -	\$ 3,490	\$ 150,743	\$ 278,564	\$ 7,000	\$ 76	\$ 2,100	\$ 144,344	\$ 457,757	\$ 765,731	\$ 182,197	\$ 35,561	\$ 3,770	\$ 26	\$ 629,905	\$ 896,050	\$ 5,000,000	\$ 205,750	\$ 209,650	\$ 465,100	\$ 87,900	\$ 103,700	\$ 208,075	\$ 141,568	
Local Recreation	10,000	0	0	1	1	2	0	0	0	325	1	1	200	1	0	1	50	0	0	1	0	0	2	1	0	0	200	1	1	0	0	0	0	3	3000	0	0	0	0	0	0	0	0	0	0	\$679,252
District Recreation	50,000	1	3	5	1	4	1	1	1	660	6	1	447	1	0	2	150	0	1789	2	0	0	4	0	1	40	447	1	0	1	0	0	0	6	15000	0	0	0	1	1	0	0	0	0	0	\$4,367,006
Metropolitan Recreation	150,000	1	8	14	6	8	4	2	1	1120	8	1	620	1	0	3	250	0	3098	5	0	0	6	0	3	120	775	1	0	0	1	0	0	15	45000	1	0	0	2	0	1	0	0	0	0	\$9,585,206
District Sport	100,000	0	0	4	2	3	1	0	0	1020	6	1	632	1	2	2	50	2	2530	0	2	0	6	0	0	80	632	1	1	0	0	2	2	20	2280	0	1	1	1	0	0	0	1	0	0	\$10,870,330
Metropolitan Sport	150,000	0	3	7	5	5	3	0	0	3060	25	1	387	1	3	3	100	3	3098	0	3	0	4	0	0	400	775	1	0	1	0	3	3	100	3420	0	0	2	2	0	0	0	0	1	0	\$19,985,286
Local Recreation - Civic	2,000	1	0	1	1	0	0	0	0	0	2	1	0	1	0	0	50	0	0	0	0	0	0	0	0	0	0	1	0	0	0	0	10	0	0	0	0	1	0	0	0	0	0	\$513,112		
River Corridor Recreation (per	15,000	0	0	0.3	0	0	0	0	0	0	0.3	1	102	1	0	1	50	0	0	0	0	1	0	0	0	1050	1	0	0	0	0	0	5	4500	0	0	0	0	0	0	1	0	0	0	\$466,658	



## Appendix 6 – Desired Standards of Service

The DSS is sourced from Section 4.4.5 of the Logan Planning Scheme 2015 (Version 9 with LGIP 1.2 amendment) and Section 3.12 of Planning Scheme Policy 5 – Infrastructure. The copies provided herein are current as at the time of preparation of the Park Infrastructure Plan.

Refer to the Planning Scheme for the most current version of the DSS.

## Public parks and land for community facilities network

### Parks network

1. The desired standard of service for the parks network is to:
  - a. Plan the network to:
    - i. service development in accordance with the
      - A. rate of land provision stated in column 3 of Table 4.4.5.1.1 – Rate of land provision and accessibility for the parks network;
      - B. accessibility standards stated in column 4 of Table 4.4.5.1.1—Rate of land provision and accessibility for the parks network;
    - ii. integrate with, protect and enhance the parks network;
    - iii. provide parks network connectivity;
    - iv. have regard to the planning of the pedestrian network and cycle network.
  - b. Design the parks network to comply with Table 3.12.2.1 – Design standards for parks in Planning scheme policy 5 - Infrastructure

**Table 4.4.5.1.1—Rate of land provision and accessibility for the parks network**

<b>Column 1</b> <b>Park type</b>	<b>Column 2</b> <b>Park hierarchy</b>	<b>Column 3</b> <b>Rate of land provision (hectares / 1,000 persons)</b>	<b>Column 4</b> <b>Accessibility standard</b>	<b>Column 5</b> <b>Minimum land size (ha)</b>
Recreation  Local Recreation Park area standards include provision for Local Recreation - Civic Parks	Local	0.9 (no Local Park in Rural zone)	500m catchment (90% of population) and not within 600m of other Recreation Parks	1.0
	District	0.9	1.5km catchment (90% of population) and not within 2.0km of other District or Metropolitan Recreation Parks	5.0
	Metropolitan	0.6	5km catchment and not within 7.5km of other Metropolitan Recreation Parks	15.0
	Civic	N/A (part of Local Recreation Park provision)	Located adjacent to town centre	0.2
	Corridor	N/A	N/A	N/A
Sport	District	0.9	2.0km catchment (90% of population) and not within 2.5km of other Sport parks	10.0
	Metropolitan	0.6	City-wide	15.0

*Editor's note—Provision (ha/1000p) Design Standards are shown here to convey the standard provision rates applied through network planning to determine the park land area required to service planned populations. These rates are applied at the prescribed catchment scales of Planning Region, Sector and Precinct, to inform integrated planning decisions for the Park Network across the city, and should not be applied at any other development scales.*

## Parks infrastructure standards

### Planning the parks network

1. The parks network is planned in accordance with Part 4—Local government infrastructure plan (section 4.4.5.1 (Parks network)) of the planning scheme.

### Standards for parks

1. Parks infrastructure is provided in accordance with Table 3.12.2.1—Design standards for parks of this planning scheme policy.

**Table 3.12.2.1—Design standards for Parks**

Column 1	Column 2 Park Classification						
Design standards	Recreation Park					Sport Park	
	Local	District	Metropolitan	Civic	Corridor	District	Metropolitan
<b>Provision (ha/1000p)</b>	0.9 0.0 for Rural (no Local Park in Rural)	0.9	0.6	NA (part of Local Recreation Park provision)	NA	0.9	0.6
<b>Accessibility</b>	500m catchment (90% of population) and not within 600m of other Recreation Parks	1.5km catchment (90% of population) and not within 2.0km of other District or Metropolitan Recreation Park	5km catchment and not within 7.5km of other Metropolitan Recreation Park	Located adjacent to town centre	NA	2.0km catchment (90% of population) and not within 2.5km of other Sport Parks	City-wide
<b>Size Minimum (ha)</b>	1.0	5.0	15.0	0.2	NA	10.0	15.0
<b>Road Frontage</b>	> 50 %	> 50 %	> 40%	> 50% and Integrated with premises with an active frontage	> 70% with a maximum distance between road frontages of 80m	> 50 %	> 25%
<b>Shape</b>	Compact shape free of irregular boundaries sufficient to accommodate the required Activity and Kick-about Space Functional Areas  Minimum width 20m	Compact shape free of irregular boundaries sufficient to accommodate the required Activity and Kick-about Space Functional Areas  Minimum width 20m	Compact shape free of irregular boundaries sufficient to accommodate the required Activity and Kick-about Space Functional Areas  Minimum width 20m	Square or rectangular and sufficient space to accommodate the required Activity Areas and Community Facility	Minimum width of 15m	Compact shape free of irregular boundaries sufficient to accommodate the required Activity and Playing Field Functional Areas	Compact shape free of irregular boundaries sufficient to accommodate the required Activity and Playing Field Functional Areas
<b>Activity Area(s)</b>  This area provides embellishments that offer the community a diversity of recreational opportunities.	1-2  20% of park or absolute minimum of 0.2ha area irrespective of total park area – whichever is the greater including interface with surroundings	3-4  10% of park or absolute minimum of 0.5ha area irrespective of total park area – whichever is the greater including interface with surroundings	4-8  10% of park or absolute minimum of 1.0ha area irrespective of total park area – whichever is the greater including interface with surroundings	1  100% of park	NA	1-2  Minimum 10% park or absolute minimum of 1ha – whichever is the greater (for clubhouse, amenities and Local Recreation Park Activity Area)	2  Minimum 15% of park or absolute minimum of 2.0ha – whichever is the greater (for clubhouse, amenities and Local Recreation Park Activity Area)

<b>Kick-about Space (for Recreation Park) / Playing Field(s) (for Sport Park)</b>  (Open grassed area for informal and formal ball sports)	Kick-about Space = 1 to 2  40% of park (absolute minimum 0.4ha min) including interface and batters with surroundings  Broadly, square, round or rectangular  30m x 50m minimum excluding batters (can have multiple kick-about spaces of this dimension)	Kick-about Spaces = 2 to 4  25% of park (absolute minimum 1.2ha min)  Broadly, square, round or rectangular  30m x 50m minimum excluding batters (can have multiple kick-about spaces of this dimension)	Kick-about Spaces = 4 to 6  25% of park (absolute minimum 2.5ha min)  Broadly, square, round or rectangular  30m x 50m minimum excluding batters (can have multiple kick-about spaces of this dimension)	NA	NA	Playing Fields  At least 2 full-size playing fields in north south orientation with full overflow areas and associated spectator areas  Area will depend on topography and layout. Absolute minimum of 7ha	Playing Fields  At least 3 full-size, multi-purpose playing fields and 6 courts in a north south orientation with full overflow areas and associated spectator areas  Area will depend on topography and layout. Absolute minimum of 10ha
<b>Slope/Grade</b>	1 in 40 for Activity Area and Kick-about Space  Retain natural topography where possible and maximise flat areas  1 in 6 maximum for turf  1 in 4 maximum for vegetated garden beds / batters  No walls (Note: Local government may consider small walls provided the walls are small, safe and integrated broader landscape) 1 in 6 maximum turf batters, 1 in 4 maximum for planted batters.			1 in 40 max	1 in 10 max  1 in 6 maximum for grass areas  1 in 4 maximum for planting areas	Playing surface to be laser levels to maximum grade of 1 in 70  1 in 6 maximum for grass areas  1 in 4 maximum for planting areas	
<b>Flood Immunity</b>	Activity Area > 100 year ARI  Remainder of park >20 year ARI  Where a Community Facility is included in the park, the area above the 100year ARI must increase to include both the Community Facility and Activity Area			>100 year ARI	>20 year ARI	Provided minimum park size is achieved (refer above) the following applies:  <ul style="list-style-type: none"><li>100% above 10 year ARI</li><li>50% above 50 year ARI (including artificial playing surfaces)</li><li>10% above 100 year ARI</li></ul> Where park size is smaller than the minimum park size (refer above) then the area of higher level of flood immunity applies  Where a Community Facility is included in the park, the area above the 100year ARI must increase to greater than a minimum 10% include both the Community Facility and Sporting functions	
<b>CPTED</b>	Clear and visible lines of sight from formalised park entries and pedestrian crossing  Provides casual surveillance to and from the park  Refer PSP Policy 1-CPTED						

## Typical embellishments for recreation park

1. Embellishments for recreation park are listed in Table 3.12.3.1—Typical embellishments for recreation park of this planning scheme policy.

**Table 3.12.3.1—Typical embellishments for Recreation park**

Column 1 Embellishment Type	Column 2 Functional Zone			Column 3 Recreation Park				
	Activity Node	Kick-about Space / Playing Field(s)	Natural Area	Local	District	Metropolitan	Corridor	Local – Civic
<b>Artwork</b>	✓			Site specific on merit	Yes	Yes	Site specific on merit	Yes
<b>BBQ</b>	✓			Site specific on merit	3 x units co-located with covered seating and tables	8 x units co-located with covered seating and tables	No	No
<b>Bins</b>	✓	✓		2 units co-located with picnic facilities	6 units co-located with covered seating and tables	20 units co-located with covered seating and tables	1 unit every 3km located at entry/exit point	2 units
<b>Ceremonial Space</b>	✓		✓	No	Site specific on merit	Site specific on merit	No	Yes
<b>Community Facility</b>	✓			No	Yes at discretion of Council and provided additional area is provided above 100yr ARI for Recreation park Activity Area as well (refer Community Infrastructure DSS)	Yes at discretion of Council and provided additional area is provided above 100yr ARI for Recreation park Activity Area as well (refer Community Infrastructure DSS)	No	Adjacent at discretion of Council (refer Community Infrastructure DSS)
<b>Covered seating and table</b>	✓			2 x Setting to cater for small gathering	4 x Setting to cater for small gathering and 1 x setting to cater for larger gathering	8 x Setting to cater for small gathering and 4 x setting to cater for larger gathering	Setting based on site specific merit	Site specific on merit
<b>Dog-Off Leash</b>	✓			No	1 x large dog off leash area at 800m <sup>2</sup> and	2 x large dog off leash area at 800m <sup>2</sup> and	No	No

					1 x Small dog off leash area at 600m <sup>2</sup>	1 x small dog off leash area at 600m <sup>2</sup>		
<b>Drainage (Subsurface)</b>		✓		Kick-about (if below 10yr ARI)	Kick-about (if below 10yr ARI)	Kick-about (if below 10yr ARI)	Site specific	Site specific
<b>Drinking Fountain and hose cock</b>	✓	✓		1 unit	6 units	8 units	1 unit per 3km	2 units
<b>Fencing / Bollards / Locking rails</b>	✓	✓	✓	Yes, to road reserve	Yes, to road reserve	Yes, to road reserve	Yes, to road reserve	Site specific on merit
<b>Field / Court Lighting</b>		✓		No	No	No	No	No
<b>Fitness Equipment</b>	✓	✓		3 items that cater for a range of users	6 items that cater for a range of users	12 items that cater for a range of users	Yes	No
<b>Goal posts / line marking</b>		✓		No	No	No	No	No
<b>Internal roads</b>	✓		✓	No	Yes	Yes	No	No
<b>Interpretive Signage</b>	✓		✓	Yes	Yes	Yes	Yes	Site specific on merit
<b>Irrigation</b>		✓		No	Site specific on merit	Site specific on merit	No	Site specific on merit
<b>Lighting (Safety)</b>	✓			Site specific on merit	Site specific on merit	Site specific on merit	Site specific on merit	Site specific on merit
<b>Maintenance access</b>	✓	✓	✓	Yes	Yes	Yes	Yes	Yes
<b>Multi-purpose / hard court sports</b>	✓	✓		1 x half basketball court	1 x Multiple-use court	3 x Multiple-use court	No	No
<b>Parking</b>		✓		Kerbside parking	40 off street parking bays that meet relevant Australian standard	120 off street parking bays that meet relevant Australian standard including bus parking and turnaround or pull through	No	2 x emergency services car parks and Kerbside Parking
<b>Pathways, cycle ways and trails</b> Refer PSP	✓	✓	✓	Combination of pedestrian and shared use pathways to connect activity nodes	Combination of pedestrian and shared use pathways to connect activity nodes	Combination of pedestrian and shared use pathways to connect activity nodes	Shared use pathway designed in accordance with relevant standards and guidelines	Site specific
<b>Platforms and Pontoons</b>			✓	No	Site specific on merit	Site specific on merit	Site specific on merit	No

<b>Playground</b>	✓			Minimum 300m <sup>2</sup> of softfall footprint and play equipment	Minimum 450m <sup>2</sup> of softfall footprint and play equipment that cater for ages 1 to 17 years	Minimum 600m <sup>2</sup> of softfall footprint and play equipment that cater for ages 1 to 17 years	No	Site specific on merit
<b>Scoreboard</b>		✓		No	No	No	No	No
<b>Seating</b>	✓	✓	✓	3 x units	6 x units	15 x units	Site specific	Site specific with consideration to future event programming
<b>Shading</b>	✓		✓	Tree canopy at maturity to achieve a minimum 30% shade coverage	Tree canopy at maturity to achieve a minimum 30% shade coverage	Tree canopy at maturity to achieve a minimum 30% shade coverage	Tree canopy at maturity to achieve a minimum 30% shade coverage No clearing of native vegetation	Site specific with consideration to future event programming
<b>Skate Park / BMX</b>	✓			No	1 x catering for a range of skill levels. Approximate size to be a min. 400m <sup>2</sup>	1 x catering for a range of skill levels. Approximate size to be min. 600m <sup>2</sup>	NA	No
<b>Sports Club Facility</b>		✓		No	No	No	No	No
<b>Toilets</b>	✓			No	1 facility (Facility = 3 cubicle unisex: 1 standard, 1 ambulant, 1 disabled)	2 facilities (Facility = 3 cubicle unisex: 1 standard, 1 ambulant, 1 disabled)	No	Yes with consideration to future event programming

## Typical embellishments for sport park

1. The embellishments for sport park are listed in Table 3.12.4.1—Typical embellishments for sport park of this planning scheme policy.

**Table 3.12.4.1—Typical embellishments for sport park**

Column 1 Embellishment Type	Column 2 Functional Zone			Column 3 Sport Park	
	Activity Node	Kick-about Space / Playing Fields(s)	Natural Area	District	Metropolitan
Artwork	✓			Site specific on merit	Site specific on merit
BBQ	✓			No	3 x units
Bins	✓	✓		6 units	12 units
Ceremonial Space	✓		✓	No	No
Community Facility	✓			Yes at discretion of Council and provided additional area is provided above 100yr ARI for Recreation park Activity Area as well (refer Community Infrastructure DSS)	Yes at discretion of Council (refer Community Infrastructure DSS)
Covered seating and table	✓			3 x Setting to cater for small gathering and 1 x setting to cater for larger gathering	5 x setting to cater for larger gathering and 3 x setting to cater for larger gathering
Dog-Off Leash	✓			No	No
Drainage (Sub-surface)		✓		Field	Field
Drinking Fountain and hose cock	✓	✓		6 units	25 units
Fencing / Bollards / Locking rails	✓	✓	✓	Yes	Yes
Field / Court Lighting		✓		Yes, Fields  The standard of lighting to be provided at Sport parks will be commensurate with the level of use, standard of completion and flood immunity. Where necessary the lighting of premium fields will be to a national competition standard.	Yes, Fields and courts  The standard of lighting to be provided at sport parks will be commensurate with the level of use, standard of completion and flood immunity. Where necessary the lighting of premium fields will be to a national competition standard.
Fitness Equipment	✓	✓		6 items that cater for a range of users	12 items that cater for a range of users
Goal posts / line marking		✓		Yes	Yes
Internal roads	✓		✓	Yes	Yes



<b>Interpretive Signage</b>	✓		✓	No	No
<b>Irrigation</b>		✓		Irrigation with subsurface drainage	Irrigation with subsurface drainage
<b>Lighting (Safety)</b>	✓			Site specific on merit	Site specific on merit
<b>Maintenance access</b>	✓	✓	✓	Yes	Yes
<b>Multi-purpose / hard court sports</b>	✓	✓		Site specific as required	Site specific as required with a north-south orientation
<b>Parking</b>		✓		80 off street parking bays that meet relevant Australian standard including bus parking and turnaround or pull through	400 off street parking bays that meet relevant Australian standard including bus parking and turnaround or pull through
<b>Pathways, cycle ways and trails</b> Refer PSP	✓	✓	✓	Combination of pedestrian and shared use pathways to connect activity nodes	Combination of pedestrian and shared use pathways to connect activity nodes
<b>Platforms and Pontoons</b>			✓	No	No
<b>Playground</b>	✓			Minimum 300m <sup>2</sup> of softfall footprint and play equipment	Minimum 450m <sup>2</sup> of softfall footprint and play equipment that cater for ages 1 to 17 years
<b>Scoreboard</b>		✓		2 units	3 units
<b>Seating</b>	✓	✓	✓	20 units The standard of spectator seating to be provided will be commensurate with the level of demand and standard of competition. Sufficient spectator seating will be provided where required to cater for a regional level sporting completion.	100 units and grandstand seating
<b>Shading</b>	✓		✓	Tree canopy at maturity to achieve a minimum 30% shade coverage to spectator seating	Tree canopy at maturity to achieve a minimum 30% shade coverage to spectator seating
<b>Skate Park / BMX</b>	✓			1 x catering for a range of skill levels. Approximate size to be a min. 400m <sup>2</sup>	1 x catering for a range of skill levels. Approximate size to be min. 600m <sup>2</sup>
<b>Sports Club Facility</b>		✓		Yes	Yes
<b>Toilets</b>	✓			1 facility (Facility = 3 cubicle unisex: 1 standard, 1 ambulant, 1 disabled)	2 facilities (Facility = 3 cubicle unisex: 1 standard, 1 ambulant, 1 disabled)

## Appendix 7 – Strategies relating to Parks

Strategy	Overview
<b>Recreation Trails Strategy 2010-2020</b>	A strategy for the planning and delivery of recreational trail projects across Logan City.
<b>Active Logan Strategy 2016-2028</b>	A 12-year plan for the future of sport, recreation and physical activity across the city.
<b>Logan River Vision</b>	A 50-year vision for the Logan River, addressing three themes of river play, river destinations and river health.
<b>Logan River Accessibility and Connectivity Concept Plan</b>	A plan that identifies opportunities to use the Logan River to promote tourism and improve economic potential.
<b>Albert River Vision</b>	A 50-year vision for the Albert River, addressing three themes of river play, river destinations and river health.
<b>Albert River Accessibility and Connectivity Concept Plan</b>	A plan that identifies opportunities to use the Albert River to promote tourism and improve economic potential.
<b>Lower Logan River Paddle Trail</b>	A report to identify projects for river accessibility and use along the lower Logan river.
<b>Destination Management Plan 2018-2022</b>	A plan that communicates Council's strategic direction for tourism in the city, including specific projects and actions.
<b>City Futures Strategy</b>	A strategy that presents principles for the development of civic innovation in Logan.
<b>City of Logan: Infrastructure for our Future</b>	A document that sets out priorities to support economic and social opportunities in the City of Logan.
<b>Access and Inclusion Plan 2019-2022</b>	A four-year action plan to guide practices across the organisation and in the community to achieve access and inclusion objectives.
<b>Creative City: Logan City Council Arts, Culture and Heritage Strategy 2018-2022</b>	A strategy to guide the management of existing arts, culture and heritage activities and sites in Logan, and to plan future growth and development.
<b>City of Logan Safe City Strategy and Action Plan 2016-2020</b>	A plan that describes a range of crime prevention and community safety programs to improve quality of life for residents, in line with Council's commitment to providing a safe and liveable community.
<b>Logan Rivers and Wetlands Recovery Plan 2014-2024</b>	A plan that sets the direction for the recovery of Logan's waterways. The plan outlines a shared vision for the city and an action plan to protect the health of waterways and ecosystems for the future.
<b>Community Engagement Strategy 2017-2021</b>	A strategy that sets out Logan City Council's vision for community engagement, and key activities to achieve that vision.
<b>Greater Flagstone and Yarrabilba Priority Development Area (PDA) Development Schemes</b>	The PDA development schemes are applicable to all development within the Greater Flagstone and Yarrabilba PDAs.
<b>Economic Development and Strategy Branch (ED&amp;S) Implementation Plans</b>	Plans to facilitate future growth in Logan's key growth centres while achieving urban design outcomes. The following centres have current implementation plans: <ul style="list-style-type: none"> <li>• Beenleigh;</li> <li>• Logan Central;</li> <li>• Logan Village;</li> <li>• Meadowbrook; and,</li> <li>• Springwood.</li> </ul>
<b>Council master plans</b>	Council has developed a number of master plans which have been considered in the preparation of this Park Infrastructure Plan.