







LEGEND

- | | | | |
|--|----------------------------|---|---|
|  | Proposed Pavement Works |  | Proposed Driveway Reinstatement |
|  | Proposed Linemarking |  | Proposed Turf |
|  | Existing Property Boundary |  | Proposed Stormwater Culvert with Headwall |

CE43 Plunkett Road Black Spot Upgrade

Tamborine & Cedar Creek

Consultation Plan | Indicative only | Plan 2 of 4

